

Eastern Cemetery Veterans

Table of Contents

Section A	1
Willard Richards	2
George Chadwick	3
William Hans	4
Cyrus W. Haskell.....	5
John R. Smith.....	6
General John Kilby Smith	7
Private John J. Brown	8
John M. Wilson.....	9
Corporal Loring Varney	10
Private Andrew Bradbury.....	11
John A. Jr. Brown.....	12
Colonel Thomas Baker	13
Stephen H. Jr. Niles	14
Sergeant James Henley	15
Moses Smith.....	16
Justin Jr. Kent	17
Private George Roberts	18
Private James Slater	19
Nathaniel Webster	20
William Small.....	21
Lemuel T. Hoyt	22
L.T. Hoyt	23
Benjamin Rolfe	24
Sergeant Alonzo P. Stinson	25
Captain Joshua M. Knight.....	26
Sergeant John Dennison	27
John A. Stanorth.....	28
Richard Goodhue	29
Private Richard S. Goodhue	30
Richard Wiswell.....	31
William B. Berry	32
Private Lewis Shepherd.....	33
Cato Shattuck	34
Plato McClellan	35
James Bowes	36
Seaman Richard Hill	37
William Brown.....	38
Section A Tombs	1
Colonel Sabine Emery	2
Ezra B. Woodsom	3
Captain Dudley Cammett	4
Captain William Cammett.....	5
Isaac Fickett.....	6
Lieutenant George H. Blake	7
Private Joseph H. Blake	8
Captain Nathaniel Blake.....	9
Benjamin Radford	10
Private Thomas Todd	11
Sergeant Stephen Jr. Waite.....	12
Corporal Daniel E. Mountfort.....	13
Major David Vanness	14
Captain George E.H. Duran	15
Adjutant James C.M. Furbish	16

John Tewksbury	17
Lieutenant Oliver Bray	18
Captain Daniel Lunt.....	19
Joseph Titcomb	20
John Arkwright Marshall Varnum	21
Lieutenant Lawrence Phineas Varnum	22
General Phinehas Varnum	23
William McLellan Hanson	24
Royal Lincoln	25
Major William McLellan	26
Franklin Moody.....	27
Captain Lemuel Moody.....	28
Captain William Webb	29
Major Joseph Coffin Boyd.....	30
Charles Widgery Thomas, MD	31
Elias Thomas	32
Lieutenant William Widgery	33
Commodore Edward Preble.....	34
Captain Samuel Clarke	35
Henry Knight	36
Captain Isaac Knight.....	37
Corporal George F.M. Coe	38
Jonathan Tukesbury.....	39
Sergeant John Simon How	40
Captain Joseph How.....	41
Private Frank K. Cross	42
Corporal Kinicum Randall	43
Asa Clapp	44
Lieutenant Ebenezer Davis	45
Thomas Webster.....	46
Section B	1
Captain Andrew Scott	2
Private John Goodwin	3
Frederick W. Blake	4
Samuel R. Blake.....	5
Private Ebenezer Gustin.....	6
William Moody	7
Rear Admiral James Alden	8
Thomas Reynolds.....	9
Aaron Chamberlain	10
Aaron Chamberlain	11
Sergeant William Polleys	12
Leonard F. Gill	13
Comtn. Stephen Hall	14
Private Joseph Goold	15
Lieutenant Hudson Bailey	16
Captain David Cook.....	17
Ebenezer D. Niles	18
Major James Hart.....	19
Joseph Crossman	20
Corporal John Clough.....	21
Samuel Waterhouse	22
Section C	1
Brigadier General Francis B. Osgood	2
Major David Bradish	3

Eastern Cemetery Veterans

Captain Daniel Wyer	4	Sergeant Zacheriah Nowell	15
Joseph Cross.....	5	Zacheriah Nowell	16
Private Jacob L. Armstrong	6	Section G.....	1
William Henry Love	7	Private Lemuel Jr. Moody	2
Ebenezer M. Corry	8	Private Benjamin Moody	3
Private Daniel Tucker	9	Captain Nathaniel Moody.....	4
Lieutenant Abijah Poole	10	William Moody	5
Abijah Poole, Jr.....	11	Captain Enoch Moody.....	6
Captain Daniel Mussey.....	12	Captain Enoch Moody.....	7
Joseph Thomes.....	13	Captain Stephen Tukey, Jr.	8
Private Henry Green.....	14	Sergeant Stephen Tukey	9
Edmund Quincy Goodhue.....	15	Samuel Tobey	10
Enoch Isley	16	Enoch Freeman	11
Sergeant Carroll Staples	17	Lieutenant Joseph Baker.....	12
Deacon Benjamin Titcomb.....	18	Samuel Deane Freeman.....	13
Major Daniel Isley	19	Sergeant William Cobb	14
Section D.....	1	Doctor John P. Briggs	15
Leonard Griffin	2	Section H.....	1
Corporal Joseph Berry.....	3	Captain Samuel Blyth (<i>British</i>)	2
Private Sewall Drinkwater.....	4	Captain William Burrows	3
Daniel Mountfort	5	Lieutenant Kervin Waters	4
Private Joseph Barbour	6	Lieutenant Henry Wadsworth	5
Frank A. Mitchell	7	Ensign John W. Chase	6
Joshua Jr. Mitchell.....	8	Ensign John W. Chase	7
Joshua Jr. Mitchell.....	9	Private Ebenezer Owen	8
Frank A. Mitchell	10	Major Reverend Stephen Hall.....	9
Joseph Barbour	11	John Bean.....	10
Joseph Bean Barbour	12	Major Sewell Lancaster.....	11
James Gooding.....	13	Andrew	12
Captain Joshua Robinson	14	Richard Gooding	13
Sergeant Ephraim Wilber	15	Stephen Jr. Noyes	14
Smith Woodward Cobb.....	16	William B. Peters.....	15
Daniel Weeks	17	Captain William McLellan	16
Section E.....	1	Section I.....	1
George Ingraham	2	Loring Cushing	2
Private William Tukey	3	Captain John Hobby.....	3
Joseph Deering.....	4	Dudley Cammett.....	4
Enoch Moody	5	Anthony Fernald	5
Sergeant Enoch Moody.....	6	Benjamin Adams	6
Enoch Moody	7	Jonathan Deane	7
Section F.....	1	Thomas Paine.....	8
Colonel John Waite	2	Thomas Paine.....	9
Benjamin Tukey.....	3	Corporal Daniel Green	10
Benjamin Tukey.....	4	Corporal Nathaniel Shaw	11
Corporal Benjamin Tukey.....	5	Section J.....	1
Captain Stephen Waite	6	William Shaw	2
George F. Harding	7	Corporal James Jordan.....	3
Private Stephen McLellan	8	Private Woodbury Storer.....	4
2nd Lieutenant Augustus Fox.....	9	Private Peter Thomas.....	5
Samuel Tarbox Dyer	10	John Burnham.....	6
Corporal Nathan Howe	11	Private Charles Hossack	7
Corporal Abiel W. Tinkham	12	John Work	8
John Moody	13	Private George W. Dean	9
Deacon William Jenks	14		

Eastern Cemetery Veterans

Section K	1
Lieutenant William Lloyd (<i>British</i>)	2
Private William H. Bailey	3
Sergeant John W. Chase	4
Captain John Lowell	5
Enoch Lowell	6
Captain Abner Lowell	7
Benjamin Joy	8
Nelson Rackleff	9
Sergeant Major Rufus Horton	10
Section L.....	1
John Smith.....	2
John Smith.....	3
Alonzo E. Long.....	4

Eastern Cemetery Veterans

Section A

In Order of Row and Plot on Map (no. in parenthesis)

Richards, Willard (2-19-r).....	2
Chadwick, George (3-2-a).....	3
Hans, William (4-13).....	4
Haskell, Cyrus W. (5-18-a).....	5
Smith, John R. (5-19-a).....	6
Smith, General John Kilby (5-20).....	7
Brown, Private John J. (5-24-a).....	8
Wilson, John M. (6-7).....	9
Varney, Corporal Loring (7-7-a).....	10
Bradbury, Private Andrew (7-13-a).....	11
Brown, John A. Jr. (7-18).....	12
Baker, Colonel Thomas (8-14).....	13
Niles, Stephen H. Jr. (9-17-a).....	14
Henley, Sergeant James (9-22).....	15
Smith, Moses (10-30-a).....	16
Kent, Justin Jr. (12-8-a).....	17
Roberts, Private George (13-5).....	18
Slater, Private James (13-6).....	19
Webster, Nathaniel (13-14-a).....	20
Small, William (14-4).....	21
Hoyt, Lemuel T. (14-8-a).....	22
Hoyt, L.T. (14-8).....	23
Rolfe, Benjamin (14-16-a).....	24
Stinson, Sergeant Alonzo P. (14-23).....	25
Knight, Captain Joshua M. (17-17).....	26
Dennison, Sergeant John (18-13-a).....	27
Stanorth, John A. (20-7).....	28
Goodhue, Richard (21-1).....	29
Goodhue, Private Richard S. (21-3).....	30
Wiswell, Richard (24-1-a).....	31
Berry, William B. (24-3).....	32
Shepherd, Private Lewis (24-27).....	33
Shattuck, Cato (24-28-a).....	34
McClellan, Plato (24-28-b).....	35
Bowes, James (24-28-c).....	36
Hill, Seaman Richard (24-28-d).....	37
Brown, William (24-31).....	38

In Order by Last Name

Baker, Colonel Thomas (8-14).....	13
Berry, William B. (24-3).....	32
Bowes, James (24-28-c).....	36
Bradbury, Private Andrew (7-13-a).....	11
Brown, Private John J. (5-24-a).....	8
Brown, John A. Jr. (7-18).....	12
Brown, William (24-31).....	38
Chadwick, George (3-2-a).....	3
Dennison, Sergeant John (18-13-a).....	27
Goodhue, Richard (21-1).....	29
Goodhue, Private Richard S. (21-3).....	30
Hans, William (4-13).....	4
Haskell, Cyrus W. (5-18-a).....	5
Henley, Sergeant James (9-22).....	15
Hill, Seaman Richard (24-28-d).....	37
Hoyt, Lemuel T. (14-8-a).....	22
Hoyt, L.T. (14-8).....	23
Kent, Justin Jr. (12-8-a).....	17
Knight, Captain Joshua M. (17-17).....	26
McClellan, Plato (24-28-b).....	35
Niles, Stephen H. Jr. (9-17-a).....	14
Richards, Willard (2-19-r).....	2
Roberts, Private George (13-5).....	18
Rolfe, Benjamin (14-16-a).....	24
Shattuck, Cato (24-28-a).....	34
Shepherd, Private Lewis (24-27).....	33
Slater, Private James (13-6).....	19
Small, William (14-4).....	21
Smith, John R. (5-19-a).....	6
Smith, General John Kilby (5-20).....	7
Smith, Moses (10-30-a).....	16
Stanorth, John A. (20-7).....	28
Stinson, Sergeant Alonzo P. (14-23).....	25
Varney, Corporal Loring (7-7-a).....	10
Webster, Nathaniel (13-14-a).....	20
Wilson, John M. (6-7).....	9
Wiswell, Richard (24-1-a).....	31

Eastern Cemetery Veterans

Willard Richards

Map Location: A-2-19r

Marker

Type of stone: marble

Approximate size: 13 x 23"

Type or description: government issue

Service

War of 1812

Mass Militia

Dates

Born: 1788

Died: 1851

Inscription

WILLARD/ RICHARDS/ MASS MILITIA/ WAR OF 1812/ 1788/ 1851//



20160523_richardswillard.jpg

Flickr ID: 32969375303

Eastern Cemetery Veterans

George Chadwick

Map Location: A-3-2a

Marker

Type of stone: marble

Approximate size: 13 x 24"

Type or description: government issue

Service

War of 1812

Mass Militia

Dates

Born: 1794

Died: 1853

Inscription

GEORGE/ CHADWICK/ MASS MILITIA/ WAR OF 1812/ 1794/ 1853//



Flickr ID: 33397173720

Eastern Cemetery Veterans

William Hans

Map Location: A-4-13

Marker

Type of stone: marble

Approximate size: 13 x 24"

Type or description: government issue

Service

Revolutionary War

1 Mass Cont. Line

Dates

Born: 1757

Died: 1831

Inscription

WILLIAM/ HANS/ 1 MASS/ CONTINENTAL/ LINE/ REV WAR/ 1757/ 1831//



A0413headcontext.jpg

Flickr ID: 28321477851

Eastern Cemetery Veterans

Cyrus W. Haskell

Map Location: A-5-18a

Marker

Type of stone: flat granite

Approximate size: 24 x 12"

Type or description: government issue

Service

Civil War

Maine Coast Guard, Co. B, HV Artillery

Dates

Born: 1833

Died: 9-14-1895

Inscription

CYRUS W HASKELL/ CO B HV ARTILLERY/ MAINE COAST GUARD/ CIVIL WAR/ 1833 SEP 14 1895//



a0518aheadtop.jpg

Flickr ID: 33781866995

Eastern Cemetery Veterans

John R. Smith

Map Location: A-5-19a

Marker

Type of stone: marble

Approximate size: 12 x 19"

Type or description: government issue

Service

Civil War

23rd Maine Inf. Co. 1

Dates

Born: 1840

Died: 1863

Inscription

JOHN R SMITH/ CO 1/ 23 MAINE INF/ 1840/ 1863//

Notes

Jordan burial book says: d 12-31-1863 aet. 23, 19th Regt. Maine Inf Co D.



A0519aheadfront.jpg

Flickr ID: 28295738032

Eastern Cemetery Veterans

General John Kilby Smith

Map Location: A-5-20

Marker

Type of stone: slate

Approximate size: 24 x 44"

Type or description:

Service

Revolutionary War

War of 1812

Continental Army

Mass Society of the Cincinnati

Dates

Died: 8-7-1842

Age: 89

Inscription

GEN. JOHN K. SMITH/ Died/ Aug. 7, 1842,/ AEt. 89./ An Officer in the Army of the Revolution.//

Notes

An Officer in the Army of the Revolution.



20161025_smith_john.jpg

Flickr ID: 31175278723

Eastern Cemetery Veterans

Private John J. Brown

Map Location: A-5-24a

Marker

Type of stone: marble

Approximate size: 12 x 19"

Type or description: shield; government issue

Service

Civil War

29th Maine Inf. Co. C

Dates

Born: 1845

Died: 1864

Inscription

JOHN J BROWN/ CO C/ 29 ME INF/ 1845/ 1864//



Flickr ID: 15372101384

Eastern Cemetery Veterans

John M. Wilson

Map Location: A-6-7

Marker

Type of stone: none

Service

Civil War

2nd Regt. Maine Calvary Co. D

Dates

Died: 4-10-1873

Age: 30

Inscription

Wilson, John M s/o John S d 10 Apr 1873 ae: 30y. Civ/War 2d Rgt Maine Cav Co D.

Notes

Inscription information from Jordan burial book. No transcription form. No stone.

Eastern Cemetery Veterans

Corporal Loring Varney

Map Location: A-7-7a

Marker

Type of stone: marble

Approximate size: 13 x 24"

Type or description: government issue

Service

War of 1812

Mass Militia

Dates

Born: 1793

Died: 1847

Inscription

LORING/ VARNEY/ CORP/ MASS MILITIA/ WAR OF 1812/ 1793/ 1847//



A0707aheadfront.jpg

Flickr ID: 27783413804

Eastern Cemetery Veterans

Private Andrew Bradbury

Map Location: A-7-13a

Marker

Type of stone: flat granite

Approximate size: 24 x 12"

Type or description: government issue

Service

War of 1812

Mass Militia

Dates

Born: 1780

Died: 1852

Inscription

ANDREW BRADBURY/ MASS MILITIA/ WAR OF 1812/ 1780 1852//



Flickr ID: 33407821310

Eastern Cemetery Veterans

John A. Jr. Brown

Map Location: A-7-18

Marker

Type of stone: marble

Approximate size: 32 x 26"

Type or description: scrollwork and Odd Fellows chain

Service

Civil War

8th Regt. Maine Inf. Co. C

5th Battalion Maine Light Artillery

Dates

Born: 1840

Died: 7-19-1880

Inscription

JOHN A. BROWN JR./ 1840-1880/ ABBIE R. REED/ HIS WIFE/ 1843-1929//

Notes

Wife Abbie Rollins also carved on stone.



Flickr ID: 28400480805

Eastern Cemetery Veterans

Colonel Thomas Baker

Map Location: A-8-14

Marker

Type of stone: slate

Approximate size: 16 x 29"

Type or description: corner fans

Service

War of 1812

Dates

Died: 9-5-1838

Age: 57

Inscription

COL./ THOMAS BAKER/ died Sept. 5, 1838,/ AEt. 57.//



Flickr ID: 28366972786

Eastern Cemetery Veterans

Stephen H. Jr. Niles

Map Location: A-9-17a

Marker

Type of stone: marble

Approximate size: 13 x 24"

Type or description: government issue

Service

War of 1812

Mass Militia

Dates

Born: 1794

Died: 1863

Inscription

STEPHEN H/ NILES JR/ MASS MILITIA/ WAR OF 1812/ 1794/ 1863//



a0917aheadfront.jpg

Flickr ID: 28295415032

Eastern Cemetery Veterans

Sergeant James Henley

Map Location: A-9-22

Marker

Type of stone: marble

Approximate size: 12 x 22"

Type or description: government issue

Service

War of 1812

Mass Militia

Dates

Born: 1782

Died: 1843

Inscription

JAMES/ HENLEY/ SERG/ MASS MILITIA/ WAR OF 1812/ 1782/ 1843//



a0922headfront.jpg

Flickr ID: 27783151584

Eastern Cemetery Veterans

Moses Smith

Map Location: A-10-30a

Marker

Type of stone: marble

Approximate size: 13 x 23"

Type or description: government issue

Service

War of 1812

Mass Militia

Dates

Born: 1790

Died: 1843

Inscription

MOSES/ SMITH/ MASS MILITIA/ WAR OF 1812/ 1790/ 1843//



a1030aheadfront.jpg

Flickr ID: 27783136524

Eastern Cemetery Veterans

Justin Jr. Kent

Map Location: A-12-8a

Marker

Type of stone: marble

Approximate size: 13 x 23"

Type or description: government issue

Service

War of 1812

Mass Militia

Dates

Born: 1768

Died: 1850

Inscription

JUSTIN/ KENT JR/ MASS MILITIA/ WAR OF 1812/ 1768/ 1850//



A1208aheadfront.jpg

Flickr ID: 33741464416

Eastern Cemetery Veterans

Private George Roberts

Map Location: A-13-5

Marker

Type of stone: marble

Approximate size: 22 x 4"

Type or description: Fallen, missing parts, broken

Service

War of 1812

Dates

Died: 2-1-1815

Age: 42

Inscription

Illegible

Notes

Jordan burial book says, "Lost in the Dash."



a1305headfront.jpg

Flickr ID: 28321267321

Eastern Cemetery Veterans

Private James Slater

Map Location: A-13-6

Marker

Type of stone: marble

Approximate size: 21 x 40"

Type or description: Name in relief, eroded

Service

War of 1812

Dates

Born: 1-18-1773

Died: 4-10-1853

Inscription

JAMES SLATER/ Born on the Sh_ / Jan. 18, 1_ / DIED/ Apr. 10, _/



a1306headfront.jpg

Flickr ID: 27783294734

Eastern Cemetery Veterans

Nathaniel Webster

Map Location: A-13-14a

Marker

Type of stone: marble

Approximate size: 13 x 23"

Type or description: government issue

Service

War of 1812

Mass Militia

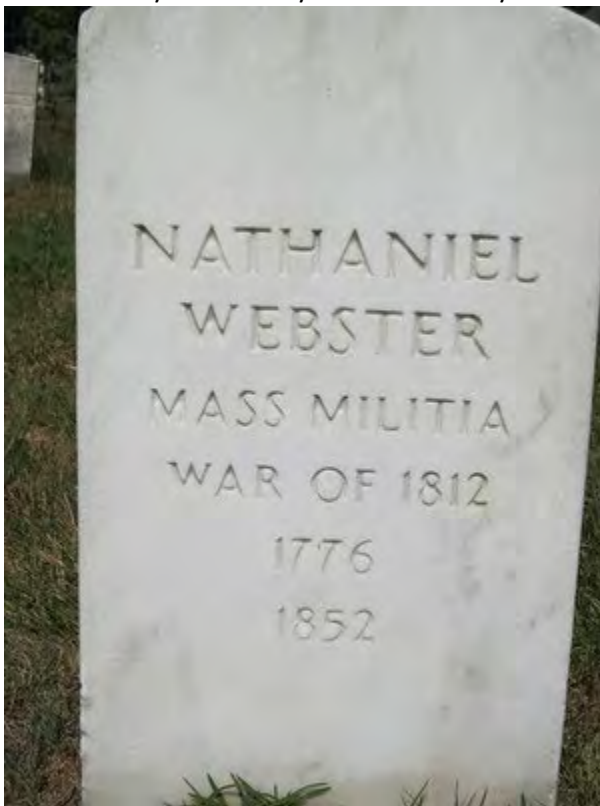
Dates

Born: 1776

Died: 1852

Inscription

NATHANIEL/ WEBSTER/ MASS MILITIA/ WAR OF 1812/ 1776/ 1852//



a1314aheadfront.jpg

Flickr ID: 28117295400

Eastern Cemetery Veterans

William Small

Map Location: A-14-4

Marker

Type of stone: marble

Approximate size: 23 x 35"

Type or description: SACRED, rounded corners and name in relief, eroded

Service

War of 1812

Dates

Died: 1-15-1879

Age: 82

Inscription

FATHER/ WILLIAM SMALL/ DIED/ _ , 1879/ AEt. 82/ _ / _//

Notes

Almost illegible.



a1404headfront.jpg

Flickr ID: 27784206473

Eastern Cemetery Veterans

Lemuel T. Hoyt

Map Location: A-14-8a

Marker

Type of stone: marble

Approximate size: 12 x 22"

Type or description: shield; government issue

Service

Civil War

16th Maine Inf. Co. H

Dates

Born: 1839

Died: 1865

Inscription

LEMUEL T. HOYT/ CO H/ 16 MAINE INF/ 1839/ 1865//

Notes

Also has a military marker at A14-08.



a1408aheadfront.jpg

Flickr ID: 28117217530

Eastern Cemetery Veterans

L.T. Hoyt

Map Location: A-14-8

Marker

Type of stone: marble

Approximate size: 9 x 15"

Type or description: shield; government issue

Service

Civil War

16th Regt. Maine Inf. Co. H

Dates

Died: 4-1-1865

Inscription

L. T. HOYT/ CO. 11/ _/ 18 _//

Notes

Also has a military marker at A14-08a.



a1408headfront.jpg

Flickr ID: 27784197703

Eastern Cemetery Veterans

Benjamin Rolfe

Map Location: A-14-16a

Marker

Type of stone: marble

Approximate size: 12 x 24"

Type or description: government issue

Service

War of 1812

Mass Militia

Dates

Died: 8-29-1860

Inscription

BENJAMIN ROLFE/ MASS MILITIA/ WAR OF 1812/ 1778/ 1860//



a1416aheadfront.jpg

Flickr ID: 32940384994

Eastern Cemetery Veterans

Sergeant Alonzo P. Stinson

Map Location: A-14-23

Marker

Type of stone: granite

Type or description: large monument of granite bed roll with brass portrait

Service

Civil War

5th Maine 16th Vol Regt. Co. H

Dates

Died: 7-4-1861

Age: 19

Inscription

ALONZO P STINSON/ THIRD SERGEANT COMPANY H/ FIFTH REGIMENT/ MAINE VOLUNTEER INFANTRY/ AGED
19 YEARS/ KILLED FIRST BATTLE BULL RUN/ JULY 21 ST 1861/ SERGEANT STINSON WAS THE FIRST/ VOLUNTEER
SOLDIER FROM/ PORTLAND/ TO GIVE HIS LIFE FOR/ THE PRESERVATION OF THE UNION/ IN THE CIVIL WAR/
THIS MEMORIAL ERECTED BY THE/ SURVIVORS OF COMPANY H/ PRESENTED TO THE CITY OF PORTLAND/ JULY
4TH 1908//

Notes

Set at the corner of Mountfort and Congress. No measurements yet.



a1423monumentnorth.jpg

Flickr ID: 48095233771

Eastern Cemetery Veterans

Captain Joshua M. Knight

Map Location: A-17-17

Marker

Type of stone: marble

Approximate size: 18 x 27"

Type or description: rounded rectangle

Service

War of 1812

Dates

Died: 11-1-1848

Inscription

CAPT./ JOSHUA M. KNIGHT/ Died/ Nov. 2, 1818./ AEt. _/ JOSHUA M./ Son of William &/ Margaret Knight,/ died
Sept. 23, 1810./ aged _ yrs.//

Notes

Memorialized with son.



a1717headfront.jpg

Flickr ID: 32940181444

Eastern Cemetery Veterans

Sergeant John Dennison

Map Location: A-18-13a

Marker

Type of stone: marble

Approximate size: 11 x 18"

Type or description: shield; government issue

Service

War of 1812

Brewer's Mass Militia

Dates

Died: 6-8-1882

Age: 91

Inscription

SERGT./ JOHN/ DENNISON/ BREWER'S/ MASS. MIL. WAR 1812//



Flickr ID: 33624822102

Eastern Cemetery Veterans

John A. Stanorth

Map Location: A-20-7

Marker

Type of stone: marble

Approximate size: 10 x 19"

Type or description: shield; government issue, eroded

Service

Civil War

29th Regt. Maine Inf. Co. D

Dates

Died: 5-2-1869

Age: 39

Inscription

J.A. STANORTH/ ME./ _//



a2007headfront.jpg, 20161025_Stanorth_JA.jpg

Flickr ID: 31984432275

Eastern Cemetery Veterans

Richard Goodhue

Map Location: A-21-1

Marker

Type of stone: marble

Approximate size: 15 x 24"

Type or description: fallen, pointed top

Service

Civil War

10th Regt. Maine Inf. Co. C

Dates

Born: 10-11-1820

Died: 10-5-1882

Age: 61

Inscription

RICHD GOODHUE/ Oct. 11, 1820,/ Oct. 5, 1883.//



a2101headfront.jpg

Flickr ID: 32940177474

Eastern Cemetery Veterans

Private Richard S. Goodhue

Map Location: A-21-3

Marker

Type of stone: marble

Approximate size: 22 x 32"

Type or description: rounded corners, name in relief

Service

War of 1812

Dates

Died: 12-6-1856

Age: 63

Inscription

RICHD S. GOODHUE/ DIED/ Dec. 6, 1856./ Aet. 63//

Notes

Shares base with wife's headstone, die-in-base style



a2103headfront.jpg

Flickr ID: 33742387706

Eastern Cemetery Veterans

Richard Wiswell

Map Location: A-24-1a

Marker

Type of stone: marble

Approximate size: 13 x 23"

Type or description: government issue

Service

War of 1812

Mass Militia

Dates

Born: 1781

Died: 1851

Inscription

RICHARD/ WISWELL/ MASS MILITIA/ WAR OF 1812/ 1781/ 1851//



a2401aheadfront.jpg

Flickr ID: 33653771741

Eastern Cemetery Veterans

William B. Berry

Map Location: A-24-3

Marker

Type of stone: marble

Approximate size: 17 x 37"

Service

War of 1812

Navy

Dates

Died: 5-28-1863

Age: 73

Inscription

FATHER/ WILLIAM B. BERRY/ DIED/ May 28, 1863/ Aet. 73//

Notes

Name in relief, pointed at top



Flickr ID: 33783131825

Eastern Cemetery Veterans

Private Lewis Shepherd

Map Location: A-24-27

Marker

Type of stone: slate

Approximate size: 13 x 26"

Type or description: urn and willow

Service

Revolutionary War

Dates

Died: 12-22-1833

Age: 82

Inscription

In memory of/ LEWIS SHEPARD,/ a soldier of the revolution,/ who died/ Dec. 22, 1835,/ Aet. 82./ Sleep on ye
brave thou hast been blest/ God's love hath call'd thee home to rest./ Erected by his only surviving child.//

Notes

Jordan burial book lists him as black.



a2427headfront.jpg

Flickr ID: 32970121673

Eastern Cemetery Veterans

Cato Shattuck

Map Location: A-24-28a

Marker

Type of stone: marble

Approximate size: 13 x 23"

Type or description: government issue

Service

Revolutionary War

15 Mass Regt.

Dates

None

Inscription

CATO/ SHATTUCK/ 15 MASS REGT/ REVOLUTIONARY WAR//



a2428aheadfront.jpg

Flickr ID: 32970117743

Eastern Cemetery Veterans

Plato McClellan

Map Location: A-24-28b

Marker

Type of stone: marble

Approximate size: 13 x 23"

Type or description: government issue

Service

Revolutionary War

Mass Cont. Line

Dates

None

Inscription

PLATO/ MCLELLAN/ MASS CONT LINE/ REV WAR//



a2428bheadfront.jpg

Flickr ID: 33742167936

Eastern Cemetery Veterans

James Bowes

Map Location: A-24-28c

Marker

Type of stone: marble

Approximate size: 13 x 23"

Type or description: government issue

Service

Revolutionary War

Mass Cont. Line

Dates

Born: 1764

Died: 1800

Inscription

JAMES/ BOWES/ MASS/ CONTINENTAL/ LINE/ REVOLUTIONARY/ WAR/ 1764/ 1800//



Flickr ID: 33783006155

Eastern Cemetery Veterans

Seaman Richard Hill

Map Location: A-24-28d

Marker

Type of stone: marble

Approximate size: 13 x 23"

Type or description: cross, government issue

Service

War of 1812

U.S. Navy, OS Gunboat 47 NY Flotilla

Dates

Born: 1792

Died: 9-12-1881

Inscription

RICHARD/ HILL/ OS/ GUNBOAT 47/ NY FLOTILLA/ WAR OF 1812/ 1792/ SEP 12 1881//



a2428dheadfront.jpg

Flickr ID: 33783002655

Eastern Cemetery Veterans

William Brown

Map Location: A-24-31

Marker

Type of stone: marble

Approximate size: 12 x 24"

Type or description: government issue

Service

Quasi-War with France

Powder boy

Dates

Born: 1786

Died: 1854

Inscription

WILLIAM/ BROWN/ USS/ CONSTELLATION/ 1786/ 1854//

Notes

Article, *Bangor Daily News*, "The Incredible Saga of Billy Brown," Troy R. Bennett



Flickr ID: 48095232796

Eastern Cemetery Veterans

Section A Tombs

In Order of Plot on Map (no. in parenthesis)

Emery, Sabine (2a)	2
Woodsom, Ezra B. (3a).....	3
Cammett, Dudley (10).....	4
Cammett, William (10).....	5
Fickett, Isaac (17)	6
Blake, Nathaniel (26b).....	7
Blake, George H. (26b).....	8
Blake, Joseph H. (26b).....	9
Radford, Benjamin (29).....	10
Todd, Thomas (32)	11
Waite, Stephen Jr. (34)	12
Mountfort, Daniel E. (35).....	13
Vanness, David (39)	14
Duran, George E.H. (40a)	15
Furbish, James C.M. (42).....	16
Tewksbury, John (43)	17
Bray, Oliver (44a)	18
Lunt, Daniel (44b).....	19
Titcomb, Joseph (48).....	20
Varnum, John Arkwright Marshall (50a)	21
Varnum, Lawrence Phineas (50a)	22
Varnum, Phinehas (50).....	23
Hanson, William McLellan (56)	24
Lincoln, Royal (56).....	25
McLellan, William (56)	26
Moody, Franklin (60).....	27
Moody, Lemuel (60).....	28
Webb, William (60)	29
Boyd, Joseph Coffin (61m)	30
Thomas, Charles Widgery (62).....	31
Thomas, Elias (62)	32
Widgery, William (62)	33
Preble, Edward (65)	34
Clarke, Samuel (66)	35
Knight, Isaac (66).....	36
Knight, Henry (66).....	37
Coe, George F.M. (68a)	38
Tukesbury, Jonathan (69).....	39
How, John Simon (71)	40
How, Joseph (71).....	41
Cross, Frank K. (73)	42
Randall, Kinicum (83m)	43
Clapp, Asa (83)	44
Davis, Ebenezer (84m)	45
Webster, Thomas (85)	46

In Order by Last Name

Blake, George H. (26b).....	8
Blake, Joseph H. (26b)	9
Blake, Nathaniel (26b)	7
Boyd, Joseph Coffin (61m).....	30
Bray, Oliver (44a)	18
Cammett, Dudley (10)	4
Cammett, William (10).....	5
Clapp, Asa (83).....	44
Clarke, Samuel (66).....	35
Coe, George F.M. (68a).....	38
Cross, Frank K. (73)	42
Davis, Ebenezer (84m)	45
Duran, George E.H. (40a).....	15
Emery, Sabine (2a).....	2
Fickett, Isaac (17).....	6
Furbish, James C.M. (42).....	16
Hanson, William McLellan (56).....	24
How, John Simon (71)	40
How, Joseph (71)	41
Knight, Henry (66).....	37
Knight, Isaac (66)	36
Lincoln, Royal (56)	25
Lunt, Daniel (44b)	19
McLellan, William (56)	26
Moody, Franklin (60)	27
Moody, Lemuel (60)	28
Mountfort, Daniel E. (35).....	13
Preble, Edward (65)	34
Radford, Benjamin (29).....	10
Randall, Kinicum (83m).....	43
Tewksbury, John (43).....	17
Thomas, Charles Widgery (62).....	31
Thomas, Elias (62).....	32
Titcomb, Joseph (48)	20
Todd, Thomas (32).....	11
Tukesbury, Jonathan (69)	39
Vanness, David (39)	14
Varnum, John Arkwright Marshall (50a).....	21
Varnum, Lawrence Phineas (50a)	22
Varnum, Phinehas (50)	23
Waite, Stephen Jr. (34)	12
Webb, William (60).....	29
Webster, Thomas (85)	46
Widgery, William (62).....	33
Woodsom, Ezra B. (3a)	3

Eastern Cemetery Veterans

Colonel Sabine Emery

Map Location: A Tomb 2a

Marker

Type of stone: marble

Approximate size: 13 x 25 x 3"

Type or description: shield, government issue

Service

War of 1812

9 Maine Vols.

Dates

Born: 2-8-1894

Died: 3-24-1868

Inscription

SABINE EMERY/ COL/ 9 ME VOLS/FEB 8 1884/ MAR 24 1868//

Notes

Article: Portland Press Herald, "Long-lost Civil War hero to finally get his due," Bill Nemitz, 2014



Flickr ID: 15994340825

Eastern Cemetery Veterans

Ezra B. Woodsom

Map Location: A Tomb 3a

Marker

Type of stone: marble

Approximate size: 13 x 24"

Type or description: shield, government issue

Service

Civil War

Mass Militia

Dates

Born: 1817

Died: 1893

Inscription

EZRA B WOODSUM/ CO F/ 5 MAINE INF/ 1817/ 1893//



woodsum.ezra.b.jpg

Flickr ID: 21674429991

Eastern Cemetery Veterans

Captain Dudley Cammett

Map Location: A Tomb 10

Marker

Type of stone: marble

Type or description: obelisk

Service

War of 1812

Dates

Died: 6-14-1863

Age: 74

Inscription

Capt. Dudley d 14 June 1863 ae: 74y. War of 1812.

Notes

Not transcribed or measured completely. Inscription from Jordan burial book.



Flickr ID: 27643984631

Eastern Cemetery Veterans

Captain William Cammett

Map Location: A Tomb 10

Marker

Type of stone: marble

Approximate size: not measured

Type or description: obelisk

Service

War of 1812

Dates

Died: 4-6-1880

Age: 94y 7m

Inscription

Capt. William Cammett d 6 Apr 1880 ae: 94y 7m. War of 1812.

Notes

Not transcribed or measured completely. Inscription from Jordan burial book.



Flickr ID: 27643984631

Eastern Cemetery Veterans

Isaac Fickett

Map Location: A Tomb 17

Marker

Type of stone: marble

Approximate size: 18 x 22"

Type or description: fallen, eroded

Service

War of 1812

Dates

Died: 1877

Age: 83

Inscription

July 25, 1794 AEt. 73. of ISAAC FICKETT/ Died Mar. 3, 1877, AE. 83. ry of the just

Notes

Marker has fallen and rests far from its base.



Flickr ID: 27440481210

Eastern Cemetery Veterans

Lieutenant George H. Blake

Map Location: A Tomb 26b

Marker

Type of stone: marble monument

Approximate size: 28 x 55"

Type or description: inscribed on south facing side of monument

Service

Civil War

7th Batt, Maine Artillery

Dates

Born: 1835

Died: 1909

Age: 73y 2m

Inscription

GEORGE H. BLAKE/ 1835 - 1909//



Flickr ID: 28294926452

Eastern Cemetery Veterans

Private Joseph H. Blake

Map Location: A Tomb 26b

Marker

Type of stone: marble monument

Approximate size: 28 x 55"

Type or description: inscribed on east facing side of monument

Service

Civil War

1st Regt. Maine Vet. Vol. Inf. Co. A

Dates

Born: 1849

Died: 1922

Age: 72y 10m

Inscription

JOSEPH H. BLAKE/ 1849-1922/ HARRIET L. FLOYD/ HIS WIFE/ 1862-1949/ HARRY W. BLAKE/ 1883-1962//



Flickr ID: 28294926822

Eastern Cemetery Veterans

Captain Nathaniel Blake

Map Location: A Tomb 26b

Marker

Type of stone: marble monument

Approximate size: 28 x 55"

Type or description: inscribed on north facing side of monument

Service

Civil War

9th Regt. Maine Inf. Co. I

Dates

Died: 1887

Age: 76y 2m

Inscription

CAPT/ NATHANIEL BLAKE/ DIED/ Aug. 27, 1887/ AEt. 76yrs. 2 mos./ ELIZA B.S./ His wife/ DIED Oct 14, 1888/
AEt. 80yrs. 11mos./ BLAKE//



Flickr ID: 27783676593

Eastern Cemetery Veterans

Benjamin Radford

Map Location: A Tomb 29

Marker

Type of stone: marble monument

Approximate size: 48 x 61"

Type or description: granite base

Service

Revolutionary War

Captain Grant's Company

Dates

Born: 1747

Died: 1820

Inscription

BENJAMIN RADF_/ died/ PRISCILLA_/ died Nov. _/ FRANK _/ NOV. 30_/ HARRIET_/ died Sept. _//

Notes

Much information on Find-a-Grave. Inscription is from north-facing side of monument.



Flickr ID: 28399745145

Eastern Cemetery Veterans

Private Thomas Todd

Map Location: A Tomb 32

Marker

Type of stone: granite

Approximate size: 57 x 92"

Type or description: Double-tall box tomb

Service

War of 1812

Capt. Smith's Co. Nichols' Regt. Mass Militia Dist. of Maine

Dates

Born: 1797

Died: 6-28-1854

Inscription

SARAH STANFORD TODD/ 1797-1892/ THOMAS TODD/ 1797- 1854//

Notes

Not measured for height. Inscription for him on west side of box.



atomb32context.jpg

Flickr ID: 28366243796

Eastern Cemetery Veterans

Sergeant Stephen Jr. Waite

Map Location: A Tomb 34

Marker

Type of stone: marble

Approximate size: 66 x 16"

Type or description: "Waite" monument

Service

Civil War

Capt. E. Moody's Co. Maine Vol Militia

Dates

Born: 1785

Died: 1862

Inscription

STEPHEN WAITE JR 1785 - 1862/ HIS WIFE/ LUCRETIA A FOLSOM 1799-1827/ HIS WIFE/ MARTHA O FOLSOM 1803-1866//

Notes

Inscription on north side.



atomb34context.jpg

Flickr ID: 28294974662

Eastern Cemetery Veterans

Corporal Daniel E. Mountfort

Map Location: A Tomb 35

Marker

Type of stone: marble

Approximate size: 44 x 44 x 70"

Type or description: dormered top

Service

Civil War

10th Regt. Maine Inf Co. B

Dates

Died: 4-7-1862

Age: 22

Inscription

DANIEL MOUNTFORT/ BORN/ July 25, 1831/ Died Dec. 22 1839/ MARY MUSSEY/ His Wife/ Born Jan. 10, 1791/
Died _ 15, 1851//

Notes

Died of typhoid fever at Harper's Ferry, VA. Inscribed on south side of monument.



atomb35context.jpg

Flickr ID: 28320678481

Eastern Cemetery Veterans

Major David Vanness

Map Location: A Tomb 39

Marker

Type of stone: marble

Approximate size: 38 x 4 x 77"

Type or description: ledger is broken, eroded

Service

War of 1812

3rd Regt. US Artillery

Dates

Died: 2-14-1849

Age: 58

Inscription

Vanness, Maj David d 14 Feb 1849 ae: 58y, 3rd Rgt US Art.

Notes

Marble ledger broken into 4 pieces with grass growing between them on a sandstone base. Inscription information from Jordan burial book.



atomb39context.jpg

Flickr ID: 27783763493

Eastern Cemetery Veterans

Captain George E.H. Duran

Map Location: A Tomb 40a

Marker

Type of stone: flat granite

Approximate size: 24 x 12"

Type or description: government issue

Service

Civil War

17th Regt. Maine Inf. Co. B

Dates

Born: 1841

Died: 3-25-1865

Age: 27

Inscription

GEORGE EH DURAN/ CO B 17 MAINE INF/ CIVIL WAR/ 1841 1865//

Notes

Killed in action, Petersburg, VA.



Flickr ID: 28295013552

Eastern Cemetery Veterans

Adjutant James C.M. Furbish

Map Location: A Tomb 42

Marker

Type of stone: marble

Approximate size: 36 x 71 x 8"

Type or description: marble ledger broken in half, granite curb

Service

Civil War

9th Regt. Maine Inf.

Dates

Died: 1-3-1904

Age: 70y 6m 16d

Inscription

James C. M. Furbish d 30 Jan 1904 ae: 70y 6m 16d. "Died Biddeford, Maine." Civil War: 9th Reg. Main Inf., Adjutant

Notes

Inscription information from Jordan burial book.



Flickr ID: 28366300086

Eastern Cemetery Veterans

John Tewksbury

Map Location: A Tomb 43

Marker

Type of stone: granite

Approximate size: 36 x 20 x 45"

Type or description: boulder

Service

Civil War

1st Regt. Maine Cav. Co. F

Dates

Born: 1-25-1781

Died: 4-1866

Inscription

Tewksbury, John b 25 Jan 1781 d Apr 1866 Civ/War: 1st Rgt Maine Cav Co F

Notes

No carving. Listed in the Jordan burial book as John Tukesbury at A Tomb 69 as well but I think this is the son and these dates are for the father (Inscription information from Jordan).



atomb43context.jpg

Flickr ID: 27782713424

Eastern Cemetery Veterans

Lieutenant Oliver Bray

Map Location: A Tomb 44a

Marker

Type of stone: flat granite

Approximate size: 24 x 12"

Type or description: government issue

Service

War of 1812

Mass Militia

Dates

Born: 1776

Died: 1823

Inscription

OLIVER BRAY/ LIEUT MASS MILITIA/ WAR OF 1812/ 1776 1823//



Flickr ID: 27782719884

Eastern Cemetery Veterans

Captain Daniel Lunt

Map Location: A Tomb 44b

Marker

Type of stone: flat granite

Approximate size: 24 x 12"

Type or description: government issue

Service

Revolutionary War

1 Mass Regt.

Dates

Born: 1749

Died: 1823

Inscription

DANIEL LUNT/ CAPT 1 MASS REGT/ REVOLUTIONARY WAR/ 1749 1823//



atomb44bheadcontext.jpg

Flickr ID: 28399830075

Eastern Cemetery Veterans

Joseph Titcomb

Map Location: A Tomb 48

Marker

Type of stone: marble

Approximate size: 40 x 40 x 57"

Type or description: 4 blocks of marble on 2 of granite

Service

Revolutionary War

Dates

Died: 8-20-1836

Age: 80

Inscription

JOSEPH TITCOMB/ died Aug. 20, 1836./ AE. 80/ EUNICE JONES, wife of Joseph Titcomb/ died Aug. 15, 1812./ AE 87.//

Notes

Inscription from west side of monument. There is a tombstone inscribed, “_Cutter _Mitchell 1827.”



atomb48context.jpg

Flickr ID: 28399839725

Eastern Cemetery Veterans

John Arkwright Marshall Varnum

Map Location: A Tomb 50a

Marker

Type of stone: granite

Approximate size: 44 x 7 x 92"

Type or description: ledger

Service

Civil War

33rd Regt Mass Co. F

Dates

Born: 3-12-1846

Died: 6-20-1816

Inscription

PHINEHAS VARNUM/ NOV. 21, 1778 - OCT. 13, 1858/ HIS WIFE/ PRUDENCE FOX/ SEPT. 19, 1774 - MAR. 1, 1872/ THEIR CHILDREN/ PRUDENCE HARRIS/ JUNE 19, 1808 - FEB. 1, 1825/ ALMIRA MERCY/ NOV. 5, 1812 - AUG. 22, 1825/ PHINEHAS FOX/ SEPT. 22, 1806 - JAN. 24, 1892/ HIS WIFE/ ELIZABETH THOMAS/ NOV. 19, 1809 - FEB 16, 1908/ THEIR CHILDREN/ CHARLOTTE VIVIA/ JAN. 14, 1835 - APRIL 19, 1870/ ELIZABETH WIDGERY/ MAY 23, 1836 - DEC. 11, 1917/ PRUDENCE ALMIRA/ DEC. 24, 1837 - AUG. 19, 1839/ PHINEHAS FOX/ AUG. 18, 1839 - DIED IN INFANCY/ LAWRENCE PHINEHAS/ SEPT. 22, 1843 - MAR. 31, 1930/ ELIAS THOMAS/ AUG. 27, 1847 - SEPT. 22, 1848/ JOHN ARKWRIGHT MARSHALL/ MAR. 12, 1846 - JUNE 20, 1816/ HIS WIFE/ MARGARET IRVING STANFORD/ MAY 3, 1846 - MAR. 30, 1932/ DR. SETH HUNKINS/ DIED MAY 15, 1867//



atomb50context.jpg

Flickr ID: 28366314316

Eastern Cemetery Veterans

Lieutenant Lawrence Phineas Varnum

Map Location: A Tomb 50a

Marker

Type of stone: granite

Approximate size: 44 x 7 x 92"

Type or description: ledger

Service

Civil War

25th Regt Maine Inf. Co. A

Dates

Born: 9-22-1843

Died: 3-31-1930

Inscription

PHINEHAS VARNUM/ NOV. 21, 1778 - OCT. 13, 1858/ HIS WIFE/ PRUDENCE FOX/ SEPT. 19, 1774 - MAR. 1, 1872/ THEIR CHILDREN/ PRUDENCE HARRIS/ JUNE 19, 1808 - FEB. 1, 1825/ ALMIRA MERCY/ NOV. 5, 1812 - AUG. 22, 1825/ PHINEHAS FOX/ SEPT. 22, 1806 - JAN. 24, 1892/ HIS WIFE/ ELIZABETH THOMAS/ NOV. 19, 1809 - FEB 16, 1908/ THEIR CHILDREN/ CHARLOTTE VIVIA/ JAN. 14, 1835 - APRIL 19, 1870/ ELIZABETH WIDGERY/ MAY 23, 1836 - DEC. 11, 1917/ PRUDENCE ALMIRA/ DEC. 24, 1837 - AUG. 19, 1839/ PHINEHAS FOX/ AUG. 18, 1839 - DIED IN INFANCY/ LAWRENCE PHINEHAS/ SEPT. 22, 1843 - MAR. 31, 1930/ ELIAS THOMAS/ AUG. 27, 1847 - SEPT. 22, 1848/ JOHN ARKWRIGHT MARSHALL/ MAR. 12, 1846 - JUNE 20, 1816/ HIS WIFE/ MARGARET IRVING STANFORD/ MAY 3, 1846 - MAR. 30, 1932/ DR. SETH HUNKINS/ DIED MAY 15, 1867//



atomb50context.jpg.

Flickr ID: 28366314316

Eastern Cemetery Veterans

General Phinehas Varnum

Map Location: A Tomb 50

Marker

Type of stone: marble

Approximate size: 35 x 35 x 91"

Type or description: monument with granite base and topper

Service

War of 1812

1st Regt. 2nd Brig. 6th Div Mass Militia

Dates

Born: 11-21-1778

Died: 10-13-1858

Age: 80

Inscription

PHINEHAS VARNUM/ died Oct. 13, 1858./ AEt. 80/ PRUDENCE H. VARNUM/ died Feb. 1, 1823./ AEt. 16 yrs./
ALMIRA M. VARNUM/ died Aug. 22, 1825./ AEt. _2 yrs.//

Notes

He also has an inscription on the granite ledger to the south of this monument at A tomb 50a.



atomb50context.jpg.

Flickr ID: 28366314316

Eastern Cemetery Veterans

William McLellan Hanson

Map Location: A Tomb 56

Marker

Type of stone: marble

Approximate size: 36 x 52 x 36"

Type or description: monument, granite curbing shared with 57

Service

Civil War

25th Regt Maine Inf. Co. A

U.S. Navy-USS Ohio

Dates

Born: 1832

Died: 2-21-1896

Age: 64

Inscription

WM. McL. HANSON/ 1832 - 1896/ Gone but not forgotten//

Notes

Tombstone carved with "McLellan" Inscription shown from east side of the monument.



atomb56context.jpg.

Flickr ID: 28399852245

Eastern Cemetery Veterans

Royal Lincoln

Map Location: A Tomb 56

Marker

Type of stone: marble

Approximate size: 36 x 52 x 36"

Type or description: monument, granite curbing shared with 57

Service

War of 1812

Dates

Died: 9-1807

Age: 83y 10m

Inscription

ROYAL LINCOLN/ Died Sept. _5, 18_/ AEt. 83 yrs 10 mos./ HARRIET his wife/ died Sept. 24, 18_/ AEt. 69/ Their children/ MARY died Jan. _ 182_/ AEt. 7 yrs. 10_//

Notes

Tombstone carved with "McLellan" Inscription shown from south side of the monument.



atomb56context.jpg

Flickr ID: 27782740734

Eastern Cemetery Veterans

Major William McLellan

Map Location: A Tomb 56

Marker

Type of stone: marble

Approximate size: 36 x 52 x 36"

Type or description: monument, granite curbing shared with 57

Service

Revolutionary War

War of 1812

Dates

Died: 6-2-1840

Age: 67

Inscription

WILLIAM MCLELLAN/ died June 2, 1840./ AEt. 67./ ANNA C. his widow/ died Oct. _ 18_/ AEt. 69/ Their
Children/ _Died Oct. 2_, 18_/ AEt. 8 yrs & 8 mos./ ANNE J. HANSON died/ Sept. 29, 18_/ FREDERICK A./ died at
Cronstadt. Sept./ 20, 1848, AEt. 28//

Notes

Tombstone carved with "McLellan." Inscription shown from north side of the monument.



atomb56context.jpg

Flickr ID: 27782740454

Eastern Cemetery Veterans

Franklin Moody

Map Location: A Tomb 60

Marker

Type of stone: marble

Approximate size: 60 x 37 x 93"

Type or description: box with granite sides

Service

Civil War

U.S. Navy, 2nd Assistant Engineer

Dates

Born: 2-26-1814

Died: 5-9-1877

Inscription

LEMUEL MOODY died _/ AEt. 79./ EMMA wife of Capt. LEMUEL MOODY/ EMMA Died Sept. 28, 18_ / DORCAS MOODY died _/ JOHN W MOODY died 1810 AEt. 29/ MARY MOODY died May _ 18_ AEt. _/ FRANKLIN MOODY/ born Feb. 20, 18_ died May _ 18_ / LUCY SHAW, wife of Franklin P. Moody./ died Dec. 3, 185_ AEt._/ children of Franklin and Lucy Moody/ LUCY MOODY died _21, 1816, aged _/ HENRY FRANKLIN died Aug. 20, 1818 Aged _/

Notes

Tombstone carved "Wm. Webb. 1824." The ledger is carved one way for Moodys and the other for Webbs. Inscription only shows the one way for the respective last name of the person.



atomb60context01.jpg

Flickr ID: 28295008052

Eastern Cemetery Veterans

Captain Lemuel Moody

Map Location: A Tomb 60

Marker

Type of stone: marble

Approximate size: 60 x 37 x 93"

Type or description: box with granite sides

Service

Revolutionary War

Dates

Died: 8-11-1846

Age: 79

Inscription

LEMUEL MOODY died _/ AEt. 79./ EMMA wife of Capt. LEMUEL MOODY/ EMMA Died Sept. 28, 18_/_ DORCAS MOODY died _/ JOHN W MOODY died 1810 AEt. 29/ MARY MOODY died May _ 18_ AEt._/ FRANKLIN MOODY/ born Feb. 20, 18_ died May _ 18_/_ LUCY SHAW, wife of Franklin P. Moody./ died Dec. 3, 185_ AEt._/ children of Franklin and Lucy Moody/ LUCY MOODY died _21, 1816, aged _/ HENRY FRANKLIN died Aug. 20, 1818 Aged _//

Notes

Tombstone carved "Wm. Webb. 1824." The ledger is carved one way for Moodys and the other for Webbs. Inscription only shows the one way for the respective last name of the person.



atomb60context01.jpg

Flickr ID: 28295008052

Eastern Cemetery Veterans

Captain William Webb

Map Location: A Tomb 60

Marker

Type of stone: marble

Approximate size: 60 x 37 x 93"

Type or description: box with granite sides, broken corner

Service

War of 1812

Dates

Died: 6-1-1830

Age: 53

Inscription

Capt. WILLIAM WEBB died/ aged _3 years./ MARY WEBB his widow died _/ aged 81 years/ Children of William and _ Webb/ William died _ aged _ months/ _ died _ 1866, aged _ months/ Mary E died Sept. 28, 18 _ aged 22 years/ Ann W. died Apr. 18, 1822 aged 18 years/ _ with night died Nov. _ 18 _ AEt. _/ William Webb died Dec. 11, 18 _ AEt. _//

Notes

Tombstone carved "Wm. Webb. 1824." The ledger is carved one way for Moodys and the other for Webbs. Inscription only shows the one way for the respective last name of the person.



atomb60context01.jpg

Flickr ID: 28295008052

Eastern Cemetery Veterans

Major Joseph Coffin Boyd

Map Location: A Tomb 61m

Marker

Type of stone: marble

Approximate size: 13 x 26 x 4"

Type or description: cross, government issue

Service

War of 1812

US Army Dist. Paymaster

Dates

Born: 1760

Died: 5-12-1823

Inscription

JOSEPH/ COFFIN/ BOYD/ DIST PAYMR/ US ARMY/ WAR OF 1812/ 1760/ MAY 12 1823/ FIRST MAINE/ STATE/
TREASURER//

Notes

First Maine state treasurer



Flickr ID: 21043755694

Eastern Cemetery Veterans

Charles Widgery Thomas, MD

Map Location: A Tomb 62

Marker

Type of stone: marble

Approximate size: 34 x 70 x 33"

Type or description: box with granite sides, broken corner

Service

Civil War

25th Maine Inf. Co. K

Dates

Born: 2-14-16

Died: 3-28-1866

Inscription

WILLIAM WIDGERY 1753-1822/ PETER THOMAS 1746-1797/ HAPPY HIS WIFE 1749-1838/ ELIAS THOMAS 1772-1872/ ELIZABETH WIDGERY HIS WIFE 1778-1861/ THEIR CHILDREN/ GEORGE 1807-1809/ FREDERICK 1819-1819/ ELIAS 1803-1822/ CHARLES W. M.D. 1816-1866/ JOHN W. 1806-1872/ WILLIAM W. 1803-1896/ GEORGE A. 1819-_/ ELIZABETH T. VARNUM 1809-_/ CHARLOTTE J. _/ EDWARD H. 1813-1896/ CHARLOTTE A. DUBOIS HIS WIFE 1828-1861/ THEIR CHILDREN/ EDWARD H. 1855-1859/ CHARLES W. 1860-1893//

Notes

M.D.



atomb62monumenttop.jpg

Flickr ID: 28320752001

Eastern Cemetery Veterans

Elias Thomas

Map Location: A Tomb 62

Marker

Type of stone: marble

Approximate size: 34 x 70 x 33"

Type or description: box with granite sides

Service

War of 1812

Dates

Born: 1-13-1772

Died: 5-8-1872

Age: 100

Inscription

WILLIAM WIDGERY 1753-1822/ PETER THOMAS 1746-1797/ HAPPY HIS WIFE 1749-1838/ ELIAS THOMAS 1772-1872/ ELIZABETH WIDGERY HIS WIFE 1778-1861/ THEIR CHILDREN/ GEORGE 1807-1809/ FREDERICK 1819-1819/ ELIAS 1803-1822/ CHARLES W. M.D. 1816-1866/ JOHN W. 1806-1872/ WILLIAM W. 1803-1896/ GEORGE A. 1819-_/ ELIZABETH T. VARNUM 1809-_/ CHARLOTTE J. _/ EDWARD H. 1813-1896/ CHARLOTTE A. DUBOIS HIS WIFE 1828-1861/ THEIR CHILDREN/ EDWARD H. 1855-1859/ CHARLES W. 1860-1893//



atomb62monumenttop.jpg

Flickr ID: 28320752001

Eastern Cemetery Veterans

Lieutenant William Widgery

Map Location: A Tomb 62

Marker

Type of stone: marble

Approximate size: 34 x 70 x 33"

Type or description: box with granite sides, broken corner

Service

Revolutionary War

Dates

Born: 1753

Died: 7-31-1822

Inscription

WILLIAM WIDGERY 1753-1822/ PETER THOMAS 1746-1797/ HAPPY HIS WIFE 1749-1838/ ELIAS THOMAS 1772-1872/ ELIZABETH WIDGERY HIS WIFE 1778-1861/ THEIR CHILDREN/ GEORGE 1807-1809/ FREDERICK 1819-1819/ ELIAS 1803-1822/ CHARLES W. M.D. 1816-1866/ JOHN W. 1806-1872/ WILLIAM W. 1803-1896/ GEORGE A. 1819-_/ ELIZABETH T. VARNUM 1809-_/ CHARLOTTE J. _/ EDWARD H. 1813-1896/ CHARLOTTE A. DUBOIS HIS WIFE 1828-1861/ THEIR CHILDREN/ EDWARD H. 1855-1859/ CHARLES W. 1860-1893//



atomb62monumenttop.jpg

Flickr ID: 28320752001

Eastern Cemetery Veterans

Commodore Edward Preble

Map Location: A Tomb 65

Marker

Type of stone: marble

Approximate size: 67 x 70 x 67"

Type or description: monument inside curbing

Service

Barbary Wars, Revolutionary War

Dates

Died: 8-25-1807

Age: 46

Inscription

EDWARD PREBLE/ of the/ United States Navy/ died August 25, 1807/ aged 46. years.//

Notes

Inscription from south side of monument.



Flickr ID: 21666954895

Eastern Cemetery Veterans

Captain Samuel Clarke

Map Location: A Tomb 66

Marker

Type of stone: marble

Approximate size: 27 x 60 x 27"

Type or description: monument inside curbing

Service

War of 1812

Dates

Died: 3-21-1851

Age: 62

Inscription

CAPT./ ISAAC KNIGHT/ Died May 10, 1846,/ AE 58 yrs 5 mos./ NABBY/ his wife died/ Aug. _ 1857/ AE. 62./
CAPT./ SAMUEL CLARKE/ Died Mar. 21, 1851 AE. 62/ PATIENCE CHAMBERLIN/ his wife/ Died Sept. 15, 1845
AE. 53//

Notes

Inscription from south side of monument.



Flickr ID: 31641715070

Eastern Cemetery Veterans

Henry Knight

Map Location: A Tomb 66

Marker

Type of stone: marble

Approximate size: 27 x 60 x 27"

Type or description: monument inside curbing

Service

Civil War

U.S. Navy

Dates

Born: 1811

Died: 3-31-1870

Age: 57

Inscription

HENRY KNIGHT/ 1811-1870/ SARAH M./ his wife/ 1820-1896/ Children/ RUTH GERTRUDE/ 1859-1878/ Henry H./ 1852-1887//

Notes

Inscription from east side of monument.



atomb66context.jpg

Flickr ID: 31867951472

Eastern Cemetery Veterans

Captain Isaac Knight

Map Location: A Tomb 66

Marker

Type of stone: marble

Approximate size: 27 x 60 x 27"

Type or description: monument inside curbing

Service

War of 1812

Dates

Died: 5-10-1846

Age: 58y 5m

Inscription

CAPT./ ISAAC KNIGHT/ Died May 10, 1846,/ AE 58 yrs 5 mos./ NABBY/ his wife died/ Aug. _ 1857/ AE. 62./
CAPT./ SAMUEL CLARKE/ Died Mar. 21, 1851 AE. 62/ PATIENCE CHAMBERLIN/ his wife/ Died Sept. 15, 1845
AE. 53//

Notes

Inscription from south side of monument.



atomb66context.jpg

Flickr ID: 31641708220

Eastern Cemetery Veterans

Corporal George F.M. Coe

Map Location: A Tomb 68a

Marker

Type of stone: flat granite

Approximate size: 23 x 12"

Type or description: at south end of sandstone base; government issue

Service

Civil War

25th Maine Inf. Co. B

Dates

Born: 1829

Died: 5-24-1869

Inscription

GEORGE FM COE/ CORP CO B 25 ME INF/ CIVIL WAR/ 1829 1869//



Flickr ID: 31867931842

Eastern Cemetery Veterans

Jonathan Tukesbury

Map Location: A Tomb 69

Marker

Type of stone: marble

Approximate size: 24 x 57 x 24"

Type or description: monument inside granite corner and gate blocks

Service

War of 1812

Dates

Born: 1-27-1781

Died: 4-21-1866

Age: 85

Inscription

Tukesbury, Jonathan b 27 Jan 1781 d 21 Apr 1866.

Notes

Inscription information from Jordan burial book. Jordan also lists him as John Tewksbury at A Tomb 43.



atomb69context.jpg

Flickr ID: 31175571814

Eastern Cemetery Veterans

Sergeant John Simon How

Map Location: A Tomb 71

Marker

Type of stone: marble ledger

Approximate size: 70 x 33"

Type or description: granite base, brick box

Service

War of 1812

Joseph How Co., Nichol's Regt., Mass Militia

Dates

Born: 9-30-1794

Died: 6-26-1859

Age: 64

Inscription

DANIEL HOW/ died Sept. 16, 1819: aged 57/ JOSEPH HOW/ died August 1, 1820: aged 29./ LEONARD GATES, son of Joseph and Susan How:/ died Apr. 11, 1829, aged 6 years./ ABIGAIL, wife of Daniel How:/ died Sept. 6, 1837, AEt.. 68./ JOHN HOW/ died June 26, 1859. AEt. 66/ DANIEL HOW JR. 1795-1871/ ELIZA HOW 1793-1874/ JOSEPH HOW 1820-1870/ HARRIET E. HOW 1825-1844/ SARAH T. HOW 1829-1844/ MARIA W. HOW 1830-1836//



Flickr ID: 32015830995

Eastern Cemetery Veterans

Captain Joseph How

Map Location: A Tomb 71

Marker

Type of stone: marble ledger

Approximate size: 70 x 33"

Type or description: granite base, brick box

Service

War of 1812

Joseph How Co., Nichol's Regt., Mass Militia

Dates

Born: 5-31-1791

Died: 8-1-1820

Age: 29

Inscription

DANIEL HOW/ died Sept. 16, 1819: aged 57/ JOSEPH HOW/ died August 1, 1820: aged 29./ LEONARD GATES, son of Joseph and Susan How:/ died Apr. 11, 1829, aged 6 years./ ABIGAIL, wife of Daniel How:/ died Sept. 6, 1837, AEt.. 68./ JOHN HOW/ died June 26, 1859. AEt. 66/ DANIEL HOW JR. 1795-1871/ ELIZA HOW 1793-1874/ JOSEPH HOW 1820-1870/ HARRIET E. HOW 1825-1844/ SARAH T. HOW 1829-1844/ MARIA W. HOW 1830-1836//

Notes

More info on Find-a-Grave.



Flickr ID: 32015830995

Eastern Cemetery Veterans

Private Frank K. Cross

Map Location: A Tomb 73

Marker

Type of stone: marble

Approximate size: 36 x 73 x 29"

Type or description: granite box, sandstone base

Service

Civil War

Dates

Died: 11-26-1864

Age: 17

Inscription

Frank K. Cross d 26 Nov 1864 ae: 17y. Civil War: "Died in Rebel prison."

Notes

Ledger almost illegible; inscription from Jordan burial book.



Flickr ID: 31641607020

Eastern Cemetery Veterans

Corporal Kinicum Randall

Map Location: A Tomb 83m

Marker

Type of stone: flat granite

Approximate size: 24 x 12"

Type or description: inside curbing in the corner; government issue

Service

War of 1812

Mass Militia How's Co. Nichol's Regt.

Dates

Born: 1785

Died: 5-24-1842

Age: 57

Inscription

KINICUM RANDALL/ CORP MASS MILITIA/ WAR OF 1812/ 1785 1842//



atomb83context2.jpg

Flickr ID: 31206162423

Eastern Cemetery Veterans

Asa Clapp

Map Location: A Tomb 83

Marker

Type of stone: granite

Approximate size: 45 x 72 x 45"

Type or description: monument inside curbing

Service

Revolutionary War

Dates

Born: 3-15-1762

Died: 4-17-1848

Age: 86

Inscription

ASA CLAPP/ Born Mar. 15, 1762./ Died Apr. 17, 1848,/ AEt. 86./ ELIZABETH W.Q. his wife/ Born June 10, 1764,/ Died Nov. 21, 1853,/ AEt. 89/ CHARLES Q. their son/ Born May 26, 1799,/ Died Mar. 1, 1868,/ AEt. 68.//

Notes

Inscription related to Asa Clapp is on the side of monument that faces north



Flickr ID: 31206158483

Eastern Cemetery Veterans

Lieutenant Ebenezer Davis

Map Location: A Tomb 84m

Marker

Type of stone: flat granite

Approximate size: 24 x 12"

Type or description: to the northwest of 84 flat ledger; government issue

Service

Revolutionary War

3rd Regt. Mass Cont. Line - Ensign

MA Society of the Cincinnati

Dates

Born: 1754

Died: 11-14-1799

Age: 46

Inscription

EBENEZER DAVIS/ LIEUT 3 MASS REGT/ REV WAR/ 1754 1799//



Flickr ID: 31206148883

Eastern Cemetery Veterans

Thomas Webster

Map Location: A Tomb 85

Marker

Type of stone: granite

Approximate size: 35 x 72 x 4"

Type or description: pink granite with scattered broken columns

Service

Revolutionary War

Dates

Born: 1756

Died: 2-4-1820

Inscription

ALMIRA WEBSTER 1785-1807/ MARY WIFE OF/ THOMAS WEBSTER 1763-1809/ THOMAS WEBSTER JR 1789-1809/ DEBORAH WIFE OF/ THOMAS WEBSTER 1777-1810/ MARY, DAU OF THOMAS &/ MARY WEBSTER 1793-1812/ BENJAMIN WEBSTER 1775-1815/ EDWARD WEBSTER 1803-1819/ THOMAS E. WEBSTER 1819-1820/ THOMAS WEBSTER ESQ 1756-1820/ ELIZABETH HIS WIDOW 1783-1822/ SAMUEL WEBSTER 1796-1824/ MARY WEBSTER 1826-1851/ THOMAS E. SON OF JOSEPH/ & MARY S. WEBSTER 1830-1854/ ALMIRA E. WEBSTER 1827-1862/ JOSEPH WEBSTER 1798-1868/ MARY S. WIDOW OF/ JOSEPH WEBSTER 1795-1885/ RICHARD S. WEBSTER 1832-1900/ JOSEPH S. WEBSTER 1835-1913//



atomb85monumentsouth.jpg

Flickr ID: 31175343004

Eastern Cemetery Veterans

Section B

In Order of Row and Plot on Map (no. in parenthesis)

Scott, Andrew (1-21).....	2
Goodwin, John (1-23).....	3
Blake, Frederick W. (3-16).....	4
Blake, Samuel R. (3-23).....	5
Gustin, Ebenezer (3-36).....	6
Moody, William (4-7-r).....	7
Alden, James (6-4).....	8
Reynolds, Thomas (6-7-r).....	9
Chamberlain, Aaron (6-17-r).....	10
Chamberlain, Aaron (6-17).....	11
Polleys, William (7-7).....	12
Gill, Leonard F. (8-25-r).....	13
Hall, Stephen (8-36).....	14
Goold, Joseph (10-7).....	15
Bailey, Hudson (10-13).....	16
Cook, David (11-10).....	17
Niles, Ebenezer D. (11-21).....	18
Hart, James (12-11).....	19
Crossman, Joseph (13-2-R).....	20
Clough, John (14-11-r).....	21
Waterhouse, Samuel (14-28-r).....	22

In Order by Last Name

Alden, James (6-4).....	8
Bailey, Hudson (10-13).....	16
Blake, Frederick W. (3-16).....	4
Blake, Samuel R. (3-23).....	5
Chamberlain, Aaron (6-17-r).....	10
Chamberlain, Aaron (6-17).....	11
Cook, David (11-10).....	17
Crossman, Joseph (13-2-R).....	20
Gill, Leonard F. (8-25-r).....	13
Goodwin, John (1-23).....	3
Goold, Joseph (10-7).....	15
Gustin, Ebenezer (3-36).....	6
Hall, Stephen (8-36).....	14
Hart, James (12-11).....	19
Moody, William (4-7-r).....	7
Niles, Ebenezer D. (11-21).....	18
Clough, John (14-11-r).....	21
Polleys, William (7-7).....	12
Reynolds, Thomas (6-7-r).....	9
Scott, Andrew (1-21).....	2
Waterhouse, Samuel (14-28-r).....	22

Eastern Cemetery Veterans

Captain Andrew Scott

Map Location: B-1-21

Marker

Type of stone: marble

Approximate size: 19 x 34"

Type or description: Rounded tympanum with sloped shoulders

Service

Revolutionary War

Dates

Died: 9-24-1825

Age: 61

Inscription

Illegible

Notes

Part of Penobscot Expedition



B0121headfront.jpg

Flickr ID: 28399630325

Eastern Cemetery Veterans

Private John Goodwin

Map Location: B-1-23

Marker

Type of stone: slate

Approximate size: 22 x 46"

Type or description: Urn and willow with double shoulders

Service

Revolutionary War

Dates

Born: 10-18-1751

Died: 4-3-1829

Age: 78

Inscription

In memory of/ JOHN GOODWIN/ born in Plymouth Mass./ Oct. 18, 1751,/ died Apr. 3, 1829,/ AEt. 78./ "Mark the perfect man, and behold/ the upright: for the end of that man/ is peace..."//



b0123headfront.jpg

Flickr ID: 32938698504

Eastern Cemetery Veterans

Frederick W. Blake

Map Location: B-3-16

Marker

Type of stone: marble

Approximate size: 17 x 31"

Type or description: Recently repaired and reset by Spirits Alive

Service

Civil War

Substitute, 16th Regt. Maine Inf. Co. F

Dates

Died: 2-2-1864

Age: 38

Inscription

FREDERICK W.C. BLAKE/ _F/ DIED/ _ampbell Hospital/ Washington, D.C./Feb. 2, 1864/ AEt. 38.//

Notes

Inside fenced family plot (southernmost headstone and footstone).



Flickr ID: 35683239391

Eastern Cemetery Veterans

Samuel R. Blake

Map Location: B-3-23

Marker

Type of stone: marble

Approximate size: 19 x 38"

Type or description: Includes footstone

Service

Civil War

19th Regt. Maine Inf. Co. F

Dates

Died: 8-5-1868

Age: 37

Inscription

Samuel R. Blake/ Died/ Aug. 5, 1868/ Aged 3_ _/ _//

Notes

Listed in Section B data as B-3-20. Stone may or may not be resting on fence iron. Repaired prior to 2006.



Flickr ID: 31203194473

Eastern Cemetery Veterans

Private Ebenezer Gustin

Map Location: B-3-36

Marker

Type of stone: slate

Approximate size: 25 x 24"

Type or description:

Service

Revolutionary War

Dates

Died: 3-1-1794

Age: 58

Inscription

Sacred to the memory of/ Ebenezer Gustin./ died March 1,/ 1794./Aet.58.//

Notes

Double stone with Lucy



B0336headcontext.jpg, gustin.ebenezer.lucy.jpg

Flickr ID: 27782516594

Eastern Cemetery Veterans

William Moody

Map Location: B-4-7r

Marker

Type of stone: marble

Approximate size: 13 x 25"

Type or description: government issue

Service

War of 1812

Drummer, Mass Militia

Dates

Born: 2-16-1756

Died: 2-16-1821

Inscription

WILLIAM/ MOODY/ MASS MILITIA/ WAR OF 1812/ 1795/ 1835//



b0407rheadfront.jpg

Flickr ID: 27783557804

Eastern Cemetery Veterans

Rear Admiral James Alden

Map Location: B-6-4

Marker

Type of stone: granite

Approximate size: 65 x 216 x 65"

Type or description: monument, pink granite

Service

Civil War

U.S. Navy

Hydrographer, cartographer, explorer

Dates

Born: 3-31-1810

Died: 2-6-1877

Inscription

(West) REAR ADMIRAL/ JAMES ALDEN/ BORN IN PORTLAND/ MARCH 31, 1810/ DIED IN SAN FRANCISCO/ FEB 6, 1877// (North) INTREPID EXPLORER/ SKILLFUL HYDROGRAPHER/ CARTOGRAPHER OF/ WEST COAST OF/ UNITED STATES// (East) ENTERED THE NAVY/ APRIL 1, 1828/ COMMISSIONED/ REAR ADMIRAL/ JUNE 19, 1871//

Notes

Largest monument in the cemetery. Brass plates on all 4 sides—one shows his likeness. Set inside Alden family plot.



Flickr ID: 26743849334

Eastern Cemetery Veterans

Thomas Reynolds

Map Location: B-6-7r

Marker

Type of stone: marble

Approximate size: 13 x 22"

Type or description: government issue

Service

Revolutionary War

Mass Cont. Line

Dates

Born: 1763

Died: 7-12-1846

Age: 85

Inscription

THOMAS/ REYNOLDS/ MASS/ CONTINENTAL/ LINE/ REVOLUTIONARY/ WAR/ 1763/ 1846//



b0607Rheadfront.jpg

Flickr ID: 27616521352

Eastern Cemetery Veterans

Aaron Chamberlain

Map Location: B-6-17r

Marker

Type of stone: flat granite

Approximate size: 24 x 12"

Type or description: government issue

Service

Revolutionary War

Cumb. Co. Regt. Mass Militia

Dates

Born: 1752

Died: 9-11-1831

Age: 79

Inscription

AARON CHAMBERLAIN/ CUMB CO REGT MASS MILITIA/ REVOLUTIONARY WAR/ 1752 1831//

Notes

He has 2 stones.



Flickr ID: 48004270807

Eastern Cemetery Veterans

Aaron Chamberlain

Map Location: B-6-17

Marker

Type of stone: marble

Approximate size: 14 x 15"

Type or description: Broken and eroded

Service

Revolutionary War

Cumb. Co. Regt. Mass Militia

Dates

Born: 1752

Died: 9-11-1831

Age: 79

Inscription

/A/_ _HAM_//

Notes

He has 2 stones. This one is broken and mostly illegible.



Flickr ID: 33635743872

Eastern Cemetery Veterans

Sergeant William Polleys

Map Location: B-7-7

Marker

Type of stone: marble

Approximate size: 17 x 39"

Type or description: Fancy rounded shoulders

Service

Revolutionary War

Dates

Died: 3-19-1830

Age: 68

Inscription

WILLIAM POLLEYS. 1830

Notes

Mostly illegible



b0707headfront.jpg

Flickr ID: 28116484470

Eastern Cemetery Veterans

Leonard F. Gill

Map Location: B-8-25r

Marker

Type of stone: marble

Approximate size: 12 x 21"

Type or description: shield; government issue

Service

Civil War

13th Regt. Maine Inf. Co. F

Dates

Born: 1830

Died: 4-8-1864

Age: 34

Inscription

LEONARD F. GILL/ CO F/ 13 MAINE INF/ 1830/ 1864//



b0825Rheadfront.jpg

Flickr ID: 28295313392

Eastern Cemetery Veterans

Comtn. Stephen Hall

Map Location: B-8-36

Marker

Type of stone: marble

Approximate size: 20 x 37"

Type or description: Squared off, no tympanum

Service

War of 1812

Dates

Died: 7-12-1843

Age: 76

Inscription

STEPHEN HALL/ Died/ Jul 12 / AEt. 76



b0836headfront.jpg

Flickr ID: 28295280452

Eastern Cemetery Veterans

Private Joseph Goold

Map Location: B-10-7

Marker

Type of stone: marble

Approximate size: 12 x 15"

Type or description: Shield; government issue

Service

Revolutionary War

15 Mass Militia, Cont. Line

Dates

Born: 1752

Died: 1838

Inscription

JOS. GOOLD/ 15 MASS. MIL./ REV. WAR//



20160922_gooldjoseph.jpg

Flickr ID: 15374707453

Eastern Cemetery Veterans

Lieutenant Hudson Bailey

Map Location: B-10-13

Marker

Type of stone: slate

Approximate size: 18 x 36"

Type or description: Urn and willow

Service

Revolutionary War

MA Society of Cincinnati, 11th Regt. Mass Cont. Line

Dates

Died: 9-19-1798

Age: 48

Inscription

In memory of/ HUDSON BAYLEY./ drowned at sea/ Aug. 19, 1798,/ AEt. 48./ Also,/ SALLY./ wife of the late/
Hudson Bayley,/ died Nov. 17, 1838./ AEt. 87.//

Notes

Spelled "Bayley" on stone he shares with Sally and he was "drowned at sea"



Flickr ID: 35892688163

Eastern Cemetery Veterans

Captain David Cook

Map Location: B-11-10

Marker

Type of stone: slate

Approximate size: 22 x 28"

Type or description: urn and willow

Service

Revolutionary War

Society of Cincinnati, wounded Battle of Monmouth, Capt. of Artillery

Dates

Born: 3-12-1751

Died: 10-27-1823

Inscription

In memory of/Capt. David Cook,/ died Oct. 27, AD. 1823./ AEt. 72./ A Capt. Of Artillery, in the Revolutionary/
War, who fell at the battle of Monmouth,/being shot through the body: but rose a/ living witness for 45 years,
of the divine/ providence, that guards the destiny of man./ At last he fell asleep in Jesus: "on a hope of/
eternal life, which God, who can not lie,/ promised before ages." Amen.//

Notes

There is a 12x8" footstone inscribed with "DC."



Flickr ID: 21664807105

Eastern Cemetery Veterans

Ebenezer D. Niles

Map Location: B-11-21

Marker

Type of stone: marble

Approximate size: 19 x 32"

Type or description:

Service

War of 1812

Dates

Died: 4-6-1835

Age: 35

Inscription

EBENEZER D. NILES / DIED / April 6, 1835, / AEt. 35. //



b1121headcontext.jpg

Flickr ID: 33513695642

Eastern Cemetery Veterans

Major James Hart

Map Location: B-12-11

Marker

Type of stone: slate

Approximate size: 13 x 25"

Type or description:

Service

Revolutionary War

Cont. Line

Dates

Died: 5-4-1825

Age: 78

Inscription

Sacred/ to the memory of/ Maj.r James Hart,/ a revolutionary officer,/ died May 4, 1825./ AEt. 78.//

Notes

"Born in England"



b1211headfront.jpg

Flickr ID: 26961663854

Eastern Cemetery Veterans

Joseph Crossman

Map Location: B-13-2R

Marker

Type of stone: marble

Approximate size: 12 x 24"

Type or description: government issue

Service

Revolutionary War

Dates

Born: 1737

Died: 1831

Inscription

JOSEPH A/ CROSSMAN/ CONTINENTAL/ NAVY/ REVOLUTIONARY/ WAR/ 1737/ 1831//



Flickr ID: 26961663854

Eastern Cemetery Veterans

Corporal John Clough

Map Location: B-14-11r

Marker

Type of stone: flat granite

Approximate size: 23 x 12"

Type or description: government issue

Service

Revolutionary War

Dates

Inscription

JOHN CLOUGH/ CORP 31 MASS REGT/ REVOLUTIONARY WAR/ 1758 1798//



Flickr ID: 28400097565

Eastern Cemetery Veterans

Samuel Waterhouse

Map Location: B-14-28r

Marker

Type of stone: marble

Approximate size: 13 x 24"

Type or description: government issue

Service

War of 1812

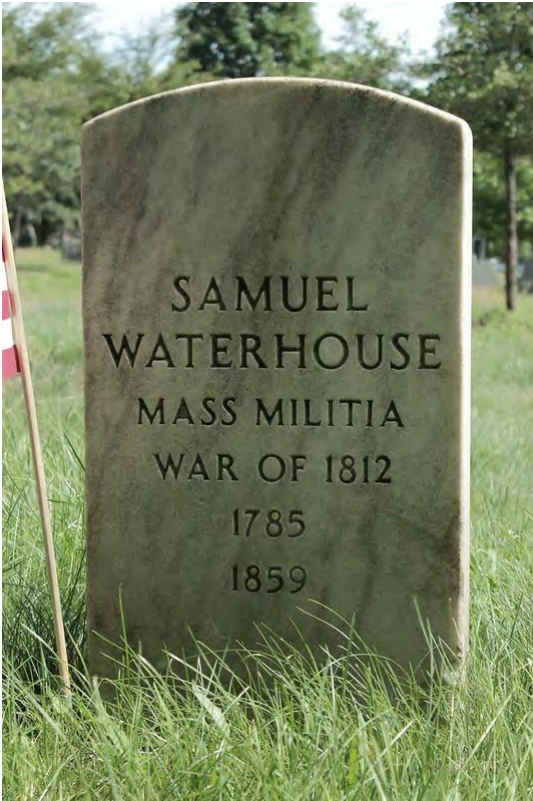
Dates

Born: 1785

Died: 1859

Inscription

SAMUEL/ WATERHOUSE/ MASS MILITIA/ WAR OF 1812/ 1785/ 1859//



b1428Rheadfront.jpg

Flickr ID: 28295297882

Eastern Cemetery Veterans

Section C

In Order of Plot on Map (no. in parenthesis)

Osgood, Francis B. (13)	2
Bradish, David (32)	3
Wyer, Daniel (81)	4
Cross, Joseph (87)	5
Armstrong, Jacob L. (88a)	6
Love, William Henry (89a)	7
Corry, Ebenezer M. (91)	8
Tucker, Daniel (111)	9
Poole, Abijah (126a)	10
Poole, Abijah Jr. (126b)	11
Mussey, Daniel (133)	12
Thomes, Joseph (141)	13
Green, Henry (149)	14
Goodhue, Edmund Quincy (161)	15
Isley, Enoch (203)	16
Staples, Carroll (213b)	17
Titcomb, Deacon Benjamin (221)	18
Isley, Daniel (234)	19

In Order by Last Name

Armstrong, Jacob L. (88a)	6
Bradish, David (32)	3
Corry, Ebenezer M. (91)	8
Cross, Joseph (87)	5
Goodhue, Edmund Quincy (161)	15
Green, Henry (149)	14
Isley, Daniel (234)	19
Isley, Enoch (203)	16
Love, William Henry (89a)	7
Mussey, Daniel (133)	12
Osgood, Francis B. (13)	2
Poole, Abijah (126a)	10
Poole, Abijah Jr. (126b)	11
Staples, Carroll (213b)	17
Thomes, Joseph (141)	13
Titcomb, Deacon Benjamin (221)	18
Tucker, Daniel (111)	9
Wyer, Daniel (81)	4

Eastern Cemetery Veterans

Brigadier General Francis B. Osgood

Map Location: C-13

Marker

Type of stone: slate

Approximate size: 28 x 46"

Type or description: beautiful face + urn

Service

War of 1812

Dates

Died: 9-6-1817

Age: 40

Inscription

SACRED/ to the memory of/ BRIG. GEN/ FRANCIS OSGOOD/ who died/ Sept. 6, 1817: AEt. 40./ "O, ever honor'd, ever dear, adieu,/ How many tender names are lost in you,/ Keep safe, o tomb, thy precious trust/ Till life divine awake his sleeping dust."//



c13headfront.jpg

Flickr ID: 38105939024

Eastern Cemetery Veterans

Major David Bradish

Map Location: C-32

Marker

Type of stone: slate

Approximate size: 24 x 38"

Type or description: Urn and willow

Service

Revolutionary War

Phinney's 31st Regt. of Foot, Bigelow's 15th Regiment

Dates

Died: 6-18-1818

Age: 73

Inscription

Sacred/ to the memory/ of/ MAJ. DAVID BRADISH/ died June 18, 1818/ AEt. 73./ Reader, behold this humble stone,/ 'Tis death's kind warning to prepare:/ Thou too must hasten to the tomb/ And mingle with corruption there//



Flickr ID: 38790986242

Eastern Cemetery Veterans

Captain Daniel Wyer

Map Location: C-81

Marker

Type of stone: slate

Approximate size: 18 x 28"

Type or description: urn

Service

Revolutionary War

Dates

Died: 9-20-1805

Age: 60

Inscription

In memory of/ Capt. Daniel Wyer/ who died/ Sept. 20, 1805;/ AEt. 60.//



c81headfront.jpg

Flickr ID: 35923670311

Eastern Cemetery Veterans

Joseph Cross

Map Location: C-87

Marker

Type of stone: slate

Approximate size: 19 x 39"

Type or description: urn and willow

Service

Revolutionary War

Fifer, Cont. Army

Dates

Born: 4-26-1753

Died: 5-3-1822

Inscription

In memory of/ JOSEPH CROSS./ born Apl. 26, 1753/ died May 3, 1822.//



Flickr ID: 33793029945

Eastern Cemetery Veterans

Private Jacob L. Armstrong

Map Location: C-88a

Marker

Type of stone: marble

Approximate size: 12 x 20"

Type or description: shield; government issue

Service

Civil War

17th Maine Inf. Co. A

Dates

Died: 1-27-1873

Age: 29

Inscription

JACOB L ARMSTRONG/ CO A/ 17 ME INF/ 1844/ 1873//



Flickr ID: 33793022625

Eastern Cemetery Veterans

William Henry Love

Map Location: C-89a

Marker

Type of stone: marble

Approximate size: 12 x 19"

Type or description: shield; government issue

Service

Civil War

10th Regt. Maine Inf. Co. C

Dates

Born: 1818

Died: 12-18-1902

Age: 84

Inscription

WILLIAM HENRY LOVE/ CO C/ IO MAINE INF/ 1818/ 1902//

Notes

Died York, Me (Note from burial book at C-73 where there is now no stone)



c89aheadfront.jpg

Flickr ID: 33792995465

Eastern Cemetery Veterans

Ebenezer M. Corry

Map Location: C-91

Marker

Type of stone: marble

Approximate size: 17 x 31"

Type or description: pointed top, name in relief

Service

War of 1812

Dates

Born: 5-7-1793

Died: 1-12-1881

Inscription

EBENEZER M. CORRY/ BORN/ May 7, 1793/ DIED/ Jan. 12, 1881//



Flickr ID: 21478628949

Eastern Cemetery Veterans

Private Daniel Tucker

Map Location: C-111

Marker

Type of stone: slate

Approximate size: 19 x 37"

Type or description:

Service

Revolutionary War

Privateersman

Dates

Died: 4-8-1824

Age: 64

Inscription

DANIEL TUCKER ESQ./ died Apl. 8, 1824./ aged 64.//



C111headfront.jpg

Flickr ID: 33666261091

Eastern Cemetery Veterans

Lieutenant Abijah Poole

Map Location: C-126a

Marker

Type of stone: flat granite

Approximate size: 23 x 12"

Type or description: government issue

Service

Revolutionary War

13 Mass Regt.

Dates

Died: 5-9-1820

Age: 80

Inscription

ABIJAH POOLE/ LIEUT 13 MASS REGT/ REVOLUTIONARY WAR/ 1739 1820//



c126Aheadtop.jpg

Flickr ID: 35683692581

Eastern Cemetery Veterans

Abijah Poole, Jr.

Map Location: C-126b

Marker

Type of stone: flat granite

Approximate size: 23 x 12"

Type or description: government issue

Service

War of 1812

Mass Militia

Dates

Died: 8-24-1855

Age: 68

Inscription

ABIJAH POOLE JR./ MASS MILITIA/ WAR OF 1812/ 1787 1855//



c126Bheadtop.jpg

Flickr ID: 35775196836

Eastern Cemetery Veterans

Captain Daniel Mussey

Map Location: C-133

Marker

Type of stone: marble

Approximate size: 19 x 36"

Type or description: Rounded tympanum, sloped shoulders

Service

War of 1812

Dates

Died: 8-31-1828

Age: 73

Inscription

Illegible



c133headfront.jpg

Flickr ID: 33407959300

Eastern Cemetery Veterans

Joseph Thomes

Map Location: C-141

Marker

Type of stone: marble

Approximate size: 15 x 31"

Type or description: Pointed top

Service

Revolutionary War

Dates

Died: 5-13-1835

Age: 75

Inscription

JOSEPH THOMES/ _//

Notes

Name in relief



c141headfront.jpg

Flickr ID: 32949500814

Eastern Cemetery Veterans

Private Henry Green

Map Location: C-149

Marker

Type of stone: slate

Approximate size: 22 x 45"

Type or description: Urn and willow

Service

Revolutionary War

Dates

Died: 1-24-1848

Age: 85

Inscription

HENRY GREEN/ Died/ Jan. 24, 1848./ AEt. 85.//



c149headfront.jpg

Flickr ID: 35427207440

Eastern Cemetery Veterans

Edmund Quincy Goodhue

Map Location: C-161

Marker

Type of stone: marble

Approximate size: 17 x 22"

Type or description:

Service

Civil War

Musician, 17th Regt., Maine Inf Co. D

Dates

Born: 9-3-1828

Died: 7-4-1889

Inscription

EDMUND Q. GOODHUE/ Sept. 13, 18_/_/ July 14 18_/_/



c161headcontext.jpg

Flickr ID: 35005469653

Eastern Cemetery Veterans

Enoch Isley

Map Location: C-203

Marker

Type of stone: marble

Approximate size: 21 x 34"

Type or description: Rounded tympanum, sloped shoulders, eroded

Service

Revolutionary War

Committee

Dates

Born: 11-10-1811

Age: 81

Inscription

Illegible



C203headfront.jpg

Flickr ID: 32982234103

Eastern Cemetery Veterans

Sergeant Carroll Staples

Map Location: C-213b

Marker

Type of stone: marble

Approximate size: 13 x 23"

Type or description: government issue

Service

War of 1812

Dates

Born: 1786

Died: 1852

Inscription

CARROLL/ STAPLES/ SERG/ MASS MILITIA/ WAR OF 1812/ 1786/ 1852//



C213Bheadfront.jpg

Flickr ID: 33639519422

Eastern Cemetery Veterans

Deacon Benjamin Titcomb

Map Location: C-221

Marker

Type of stone: slate

Approximate size: 13 x 10"

Type or description: Nub of headstone, but foot stone is there

Service

Revolutionary War

Captain of Militia

Dates

Died: 10-15-1798

Age: 72

Inscription

Deacon Benjamin Titcomb//

Notes

Nub. Inscription from footstone



C221headfront.jpg

Flickr ID: 33639497282

Eastern Cemetery Veterans

Major Daniel Isley

Map Location: C-234

Marker

Type of stone: slate

Approximate size: 28 x 55"

Type or description:

Service

Revolutionary War

Mass Militia Muster Master

Dates

Born: 5-10-1813

Age: 73

Inscription

Daniel Isley Esq/ died May 10, 1813: Aet. 73//



C234headfront.jpg

Flickr ID: 33795637305

Eastern Cemetery Veterans

Section D

In Order of Plot on Map (no. in parenthesis)

Griffin, Leonard (5a).....	2
Berry, Joseph (12)	3
Drinkwater, Sewall (25a).....	4
Mountfort, Daniel (36).....	5
Barbour, Joseph (53).....	6
Mitchell, Frank A. (69).....	7
Mitchell, Joshua Jr. (69)	8
Mitchell, Joshua Jr. (70a)	9
Mitchell, Frank A. (70b).....	10
Barbour, Joseph (87a).....	11
Barbour, Joseph Bean (89).....	12
Gooding, James (96).....	13
Robinson, Joshua (113a)	14
Wilber, Ephraim (121a).....	15
Cobb, Smith Woodward (128)	16
Weeks, Daniel (146).....	17

In Order by Last Name

Barbour, Joseph (53).....	6
Barbour, Joseph (87a).....	11
Barbour, Joseph Bean (89).....	12
Berry, Joseph (12)	3
Cobb, Smith Woodward (128)	16
Drinkwater, Sewall (25a)	4
Gooding, James (96)	13
Griffin, Leonard (5a)	2
Mitchell, Frank A. (69)	7
Mitchell, Frank A. (70b)	10
Mitchell, Joshua Jr. (69)	8
Mitchell, Joshua Jr. (70a)	9
Mountfort, Daniel (36).....	5
Robinson, Joshua (113a).....	14
Weeks, Daniel (146).....	17
Wilber, Ephraim (121a).....	15

Eastern Cemetery Veterans

Leonard Griffin

Map Location: D-5a

Marker

Type of stone: marble

Approximate size: 19 x 21"

Type or description: government issue

Service

War of 1812

Mass Militia

Dates

Died: 6-28-1822

Age: 29

Inscription

LEONARD GRIFFIN/ MASS MILITIA/ WAR OF 1812/ 1793/ 1822//



d05aheadfront.jpg

Flickr ID: 44648674651

Eastern Cemetery Veterans

Corporal Joseph Berry

Map Location: D-12

Marker

Type of stone: marble

Approximate size: 12 x 23"

Type or description: government issue

Service

War of 1812

Mass Militia

Dates

Died: 3-27-1871

Age: 79

Inscription

JOSEPH/ BERRY/ CORP/ MASS MILITIA/ WAR OF 1812/ 1792/ 1871//



Flickr ID: 44598555912

Eastern Cemetery Veterans

Private Sewall Drinkwater

Map Location: D-25a

Marker

Type of stone: marble

Approximate size: 13 x 23"

Type or description: government issue

Service

War of 1812

Mass Militia

Dates

Died: 8-7-1878

Age: 82

Inscription

SEWALL/ DRINKWATER/ MASS MILITIA/WAR OF 1812/ 1796/ 1878//



Flickr ID: 42838732860

Eastern Cemetery Veterans

Daniel Mountfort

Map Location: D-36

Marker

Type of stone: slate

Approximate size: 25 x 46"

Type or description: urn and willow

Service

Revolutionary War

Dates

Died: 1-9-1822

Age: 60

Inscription

DANIEL MOUNTFORT/ died Jan. 9, 1822,/ AEt. 60.//



D36headfront.jpg

Flickr ID: 32980843333

Eastern Cemetery Veterans

Private Joseph Barbour

Map Location: D-53

Marker

Type of stone: marble

Approximate size: 22 x 16"

Type or description: broken

Service

War of 1812

Dates

Died: 5-30-1854

Age: 78

Inscription

Barbour, Joseph d 30 May 1854 ae: 78y.

Notes

Has another stone at D87a. Inscription from Jordan burial book.



Flickr ID: 33753284006

Eastern Cemetery Veterans

Frank A. Mitchell

Map Location: D-69

Marker

Type of stone: marble

Approximate size: 20 x 7"

Type or description: broken

Service

Civil War

39th Regt. Mass Inf. Co. B

Dates

Died: 6-21-1864

Age: 44

Inscription

Missing

Notes

Killed in action Petersburg, VA. There is a military stone for him at D70b. This stone must have also had his brother's (Joshua Jr.) inscription on it since they are at the same plot.



Flickr ID: 42411876474

Eastern Cemetery Veterans

Joshua Jr. Mitchell

Map Location: D-69

Marker

Type of stone: marble

Approximate size: 20 x 7"

Type or description: broken

Service

Civil War

12th Regt. Maine Inf. Co. I

Dates

Died: 11-27-1865

Age: 50

Inscription

Missing

Notes

There is a military stone for him at D70a. This stone must have also had his brother's (Frank) inscription on it since they are at the same plot.



Flickr ID: 42411876474

Eastern Cemetery Veterans

Joshua Jr. Mitchell

Map Location: D-70a

Marker

Type of stone: marble

Approximate size: 12 x 20 x 4"

Type or description: shield, government issue

Service

Civil War

12 Maine Inf. Co. A

Dates

Born: 1815

Died: 1865

Inscription

JOSHUA MITCHELL JR/ CO A 12 MAINE INF/ 1815/ 1865//

Notes

What is left of his marble stone is at D69.



d70aheadfront.jpg

Flickr ID: 43469367064

Eastern Cemetery Veterans

Frank A. Mitchell

Map Location: D-70b

Marker

Type of stone: marble

Approximate size: 12 x 20 x 4"

Type or description: shield, government issue

Service

Civil War

39 Mass Line Co. B

Dates

Born: 1820

Died: 1864

Inscription

FRANKLIN A. MITCHELL JR/ CO B 39 MASS LINE/ 1820/ 1864//

Notes

What is left of his marble stone is at D69.



d70bheadfront.jpg

Flickr ID: 43469362854

Eastern Cemetery Veterans

Joseph Barbour

Map Location: D-87a

Marker

Type of stone: marble

Approximate size: 13 x 24 x 4"

Type or description: cross, government issue

Service

Revolutionary War

Dates

Died: 5-30-1854

Age: 78

Inscription

Barbour, Joseph d 30 May 1854 ae: 78y.

Notes

Has another stone at D53. Inscription from Jordan burial book.



Flickr ID: 26216463909/

Eastern Cemetery Veterans

Joseph Bean Barbour

Map Location: D-89

Marker

Type of stone: slate

Approximate size: 19.25 x 28.5 x 1.5"

Type or description: winged face

Service

Revolutionary War

Dates

Died: 8-5-1795

Age: 58

Inscription

Underneath/ lies the Remains of/ JOSEPH BEAN BARBOUR/ who died/ Septr. 5, 1795/ Aged 58 yrs.//

Notes

Killed in fall from building. Son Joseph in plot D87 and D53.



Flickr ID: 42379763670/

Eastern Cemetery Veterans

James Gooding

Map Location: D-96

Marker

Type of stone: slate

Approximate size: 20 x 13.5"

Type or description: broken, sharp shard

Service

Revolutionary War

Dates

Died: 2-8-1793

Age: 70y 4m

Inscription

James Gooding departed this life Feb. 8, 1773. aged 70 years and 4 months.

Notes

Inscription derived from Stephen Watson transcription and stone.



d96headfront.jpg

Flickr ID: 37992266341

Eastern Cemetery Veterans

Captain Joshua Robinson

Map Location: D-113a

Marker

Type of stone: flat granite

Approximate size: 24 x 12"

Type or description: government issue

Service

Revolutionary War

Capt. Bradish's Co. Mass

Dates

Born: 1738

Died: 12-1-1820

Age: 63

Inscription

JOSHUA ROBINSON/ CAPT BRADISH'S CO MASS/ REVOLUTIONARY WAR/ 1738 1820//



D113Aheadfront.jpg

Flickr ID: 26628528029

Eastern Cemetery Veterans

Sergeant Ephraim Wilber

Map Location: D-121a

Marker

Type of stone: marble

Approximate size: 13 x 22 x 4"

Type or description: government issue

Service

War of 1812

Mass Militia

Dates

Died: 3-27-1829

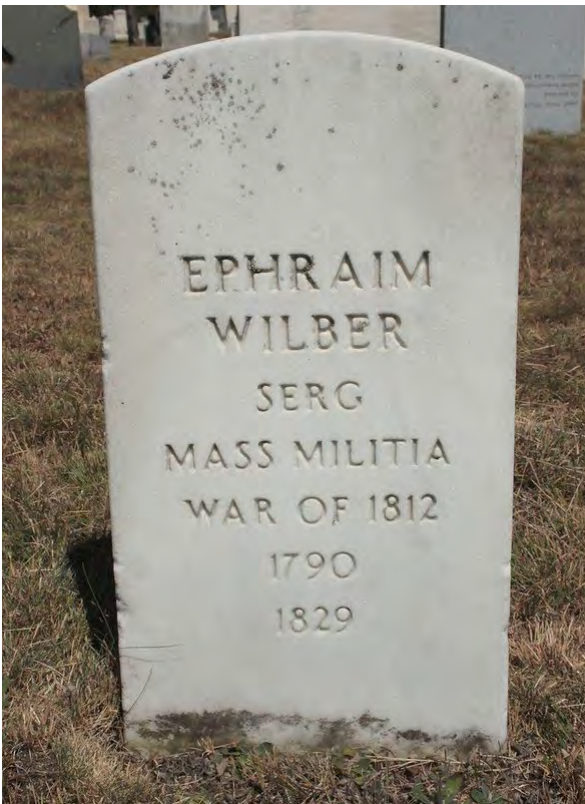
Age: 39

Inscription

EPHRAIM/ WILBER/ SERG/ MASS MILITIA/ WAR OF 1812/ 1790/ 1829//

Notes

Jordan burial book lists him as Colonel.



D121Aheadfront.jpg

Flickr ID: 26628512859

Eastern Cemetery Veterans

Smith Woodward Cobb

Map Location: D-128

Marker

Type of stone: slate

Approximate size: 23 x 44"

Type or description: urn and willow

Service

Revolutionary War

Dates

Died: 12-29-1819

Age: 82

Inscription

SACRED/ to the memory/ of/ MR SMITH W COBB/ who died/ Dec. 29 1819/ AEt.82./ His life was spotless and serene his mind/ His morals pure and every action just,/ A husband dear, and as a parent kind/ As such he lies lamented in the dust//



Flickr ID: 37689823214

Eastern Cemetery Veterans

Daniel Weeks

Map Location: D-146

Marker

Type of stone: slate

Approximate size: 27 x 29"

Type or description: double urn and willow

Service

War of 1812

Dates

Died: 1815

Age: 27

Inscription

Erected to the memory of/ CAPT. JOSEPH WEEKS,/ died on his passage from the W. Indies,/ July 1797 AEt. 35/
DANIEL, son of Capt. Joseph and/ Mrs. Lois Weeks, lost on board/ Brig Dash 1815. AEt. 27./ LOIS widow of
Capt. Joseph/ Weeks, died Jan 26, 1829/ AEt. 69//

Notes

Lost on Dash. Shares stone with Joseph and Lois Weeks.



D146headfront.jpg

Flickr ID: 38404427801

Eastern Cemetery Veterans

Section E

In Order of Plot on Map (no. in parenthesis)

Ingraham, George (6a)	2
Tukey, William (19)	3
Deering, Joseph (44a).....	4
Moody, Enoch (66).....	5
Moody, Enoch (67a).....	6
Moody, Enoch (70).....	7

In Order by Last Name

Deering, Joseph (44a)	4
Ingraham, George (6a).....	2
Moody, Enoch (66)	5
Moody, Enoch (67a).....	6
Moody, Enoch (70)	7
Tukey, William (19)	3

Eastern Cemetery Veterans

George Ingraham

Map Location: E-6a

Marker

Type of stone: flat granite

Approximate size: 12 x 24"

Type or description: north side of tomb

Service

War of 1812

Mass Militia


Dates

Died: 12-30-1875

Age: 80

Inscription

GEORGE T INGRAHAM/ MASS MILITIA/ WAR OF 1812/ 1795 1875//



E06Aheadfront.jpg

Flickr ID: 49934452356

Eastern Cemetery Veterans

Private William Tukey

Map Location: E-19

Marker

Type of stone: marble

Approximate size: 22 x 21"

Type or description: broken and reset, name in relief, pointed top

Service

Revolutionary War

Dates

Born: 12-3-1765

Died: 3-19-1858

Inscription

Our Father/ WILLIAM TUKEY/ Born Dec. 2, 1765./ Died Mar. 19, 1858./ AEt. 92 yrs. 3 mos.//

Notes

Portland's oldest citizen at time of death.



E19headfront.jpg

Flickr ID: 44667703321

Eastern Cemetery Veterans

Joseph Deering

Map Location: E-44a

Marker

Type of stone: flat granite

Approximate size: 24 x 12"

Type or description: government issue

Service

Revolutionary War

31 Mass Regt.

Dates

Died: 12-6-1779

Age: 22

Inscription

JOSEPH DEERING/ 31 MASS REGT/ REVOLUTIONARY WAR/ 1758 1779//

Notes

From Stephen Watson transcription (likely his original marker): In memory of Mr. Joseph Deering, who died Dec'r 6th, A. D., 1779, aged 22 years.



Flickr ID: 48608416273

Eastern Cemetery Veterans

Enoch Moody

Map Location: E-66

Marker

Type of stone: slate

Approximate size: 22 x 32"

Type or description: urn and willow

Service

Revolutionary War

Dates

Died: 12-19-1812

Age: 61

Inscription

In memory of/ MR. ENOCH MOODY,/ who departed this life/ Dec. 19, 1812:/ AEt. 61.//

Notes

Father of same name has a marker at E67a and E70.



E66headfront02.jpg

Flickr ID: 43758006215

Eastern Cemetery Veterans

Sergeant Enoch Moody

Map Location: E-67a

Marker

Type of stone: flat granite

Approximate size: 24 x 12"

Type or description: n side of tomb

Service

Revolutionary War

Mass Militia, 1st Serg.

Dates

Died: 12-19-1812

Age: 61

Inscription

ENOCH MOODY/ 1ST SERG MASS MILITIA/ REVOLUTIONARY WAR/ 1713 1777//

Notes

Also has a private marker at E70. Son has a private marker at E66.



E67Aheadfront.jpg

Flickr ID: 48608922822

Eastern Cemetery Veterans

Enoch Moody

Map Location: E-70

Marker

Type of stone: slate

Approximate size: 21 x 21"

Type or description: broken

Service

Revolutionary War

Dates

Died: 2-10-1777

Age: 63

Inscription

_Memory of,/ Enoch Moody,/ _ho departed this life/ Feby. the 10th 1777./ Aged 63 Years.//

Notes

Also has a military marker at E67a. Son has a private marker at E66.



E70headfront02.jpg

Flickr ID: 44617839842

Eastern Cemetery Veterans

Section F

In Order of Plot on Map (no. in parenthesis)

Waite, John (25)	2
Tukey, Benjamin (59a)	3
Tukey, Benjamin (59b)	4
Tukey, Benjamin (66a)	5
Waite, Stephen (85)	6
Harding, George F. (93a)	7
McLellan, Stephen (95)	8
Fox, Augustus (96).....	9
Dyer, Samuel Tarbox (101).....	10
Howe, Nathan (105a).....	11
Tinkham, Abiel W. (105b)	12
Moody, John (118a)	13
Jenks, William (149)	14
Nowell, Zacheriah (172a)	15
Nowell, Zacheriah (172b).....	16

In Order by Last Name

Dyer, Samuel Tarbox (101)	10
Fox, Augustus (96)	9
Harding, George F. (93a).....	7
Howe, Nathan (105a).....	11
Jenks, William (149).....	14
McLellan, Stephen (95)	8
Moody, John (118a).....	13
Nowell, Zacheriah (172a).....	15
Nowell, Zacheriah (172b).....	16
Tinkham, Abiel W. (105b)	12
Tukey, Benjamin (59a)	3
Tukey, Benjamin (59b).....	4
Tukey, Benjamin (66a)	5
Waite, John (25).....	2
Waite, Stephen (85).....	6

Eastern Cemetery Veterans

Colonel John Waite

Map Location: F-25

Marker

Type of stone: slate

Approximate size: 27 x 46"

Type or description: Urn and willow with fancy diamond border

Service

Colonial Wars, Revolutionary War

Dates

Died: 1-20-1820

Age: 88

Inscription

SACRED/ to the memory/ of/ COL. JOHN WAITE/ who departed this life/ Jan. 20, 1820:/ AEt. 88//

Notes

With footstone, Sheriff of Cumberland County



Flickr ID: 49946592463

Eastern Cemetery Veterans

Benjamin Tukey

Map Location: F-59a

Marker

Type of stone: marble

Approximate size: 12 x 15"

Type or description: shield; government issue

Service

Revolutionary War

Phinney's Mass Militia

Dates

Born: 1749

Died: 10-26-1777

Inscription

BENJ. TUKEY/ PHINNEY'S/ MASS. MIL./ REV. WAR//

Notes

Killed by premature discharge of a cannon while celebrating Saratoga victory. Another newer government marker for Benjamin is set directly behind this one.



Flickr ID: 49934787712

Eastern Cemetery Veterans

Benjamin Tukey

Map Location: F-59b

Marker

Type of stone: marble

Approximate size: 13 x 10"

Type or description: government issue

Service

Revolutionary War

Mass Militia

Dates

Born: 1749

Died: 10-26-1777

Inscription

BENJAMIN/ TUKEY/ CONTINENTAL/ LINE/ REVOLUTIONARY/ WAR/ 1749/ 1777//

Notes

Killed by premature discharge of a cannon while celebrating Saratoga victory. Another older government stone is set directly behind this one.



Flickr ID: 49934787212

Eastern Cemetery Veterans

Corporal Benjamin Tukey

Map Location: F-66a

Marker

Type of stone: marble

Approximate size: 13 x 25"

Type or description: government issue

Service

War of 1812

P. Rifle Corps

Dates

Died: 2-18-1833

Inscription

BENJAMIN/ TUKEY/ CORP/ MASS MILITIA/ WAR OF 1812/ 1777/ 1833//

Notes

Jordan burial book says the gravesite is lost.



20160523_tukey_benjamin.jpg

Flickr ID: 27280448061

Eastern Cemetery Veterans

Captain Stephen Waite

Map Location: F-85

Marker

Type of stone: slate

Approximate size: 12 x 37"

Type or description: urn

Service

Revolutionary War

Dates

Born: 11-7-1734

Died: 7-9-1783

Inscription

In memory of/ CAPT. STEPHEN WAITE/ who died/ July 9, 1783:/ AEt. 49//

Notes

Died in Newbury, MA.



20190523_waite.jpg

Flickr ID: 49933962303

Eastern Cemetery Veterans

George F. Harding

Map Location: F-93a

Marker

Type of stone: flat granite

Approximate size: 24 x 12"

Type or description: government issue

Service

Civil War

25th Maine Inf. Co. A

Dates

Born: 1840

Died: 12-10-1864

Age: 24

Inscription

GEORGE F HARDING/ CO A 25 MAINE INF/ CIVIL WAR/ 1840 1864//

Notes

Jordan burial book lists him as "16th Regt Me Inf Co. F, s/o Chas."



Flickr ID: 49934760382

Eastern Cemetery Veterans

Private Stephen McLellan

Map Location: F-95

Marker

Type of stone: marble

Approximate size: 31 x 72"

Type or description: Ledger on sandstone base, tomb, eroded

Service

Revolutionary War

Dates

Died: 10-25-1823

Age: 58

Inscription

Illegible



20100815McLellantomb.jpg

Flickr ID: 21639528066

Eastern Cemetery Veterans

2nd Lieutenant Augustus Fox

Map Location: F-96

Marker

Type of stone: marble

Approximate size: 36 x 36 x 60"

Type or description: broken tomb top, granite box base

Service

Civil War

4th Battalion Maine Light Artillery

Dates

Died: 1-30 1868

Age: 38

Inscription

Augustus Fox s/o Daniel d 30 Jan 1868 ae: 38y. Civil War: 4th Battalion Maine Light Artillery, 2d Lt.

Notes

Marble ledger is broken and part of it is missing. There is no Augustus Fox inscription on what is left of it. Inscription information from Jordan burial book.



Flickr ID: 21044580304

Eastern Cemetery Veterans

Samuel Tarbox Dyer

Map Location: F-101

Marker

Type of stone: marble

Approximate size: 13 x 17"

Type or description:

Service

Civil War

Drummer, 1st Regt. Maine Inf. Co. B

Dates

Died: 5-15-1864

Age: 27

Inscription

Samuel T. Dyer d 15 May 1864 ae: 27y. Civil War: 1st Reg. Maine Inf., Co. B.

Notes

Died of tuberculosis. Inscription from Jordan burial book.



Flickr ID: 49934423691

Eastern Cemetery Veterans

Corporal Nathan Howe

Map Location: F-105a

Marker

Type of stone: flat granite

Approximate size: 24 x 12"

Type or description: government issue

Service

War of 1812

Mass Militia

Dates

Died: 1-14-1859

Age: 78

Inscription

NATHAN HOWE/ CORP MASS MILITIA/ WAR OF 1812/ 1781 1859//

Notes



Flickr ID: 49933942818

Eastern Cemetery Veterans

Corporal Abiel W. Tinkham

Map Location: F-105b

Marker

Type of stone: flat granite

Approximate size: 24 x 12"

Type or description: government issue

Service

War of 1812

Mass Militia

Dates

Died: 12-19-1830

Age: 37

Inscription

ABIEL TINKHAM/ CORP MASS MILITIA/ WAR OF 1812/ 1793 1830//



Flickr ID: 49934784717

Eastern Cemetery Veterans

John Moody

Map Location: F-118a

Marker

Type of stone: marble

Approximate size: 13 x 22"

Type or description: government issue

Service

War of 1812

Mass Militia

Dates

Died: 8-26-1818

Age: 29

Inscription

JOHN/ MOODY/ MASS MILITIA/ WAR OF 1812/ 1789/1818//



Flickr ID: 49934773422

Eastern Cemetery Veterans

Deacon William Jenks

Map Location: F-149

Marker

Type of stone: marble

Approximate size: 23 x 44"

Type or description: Pointed at top

Service

War of 1812

Army Chaplain, Bath Lt Inf. 1st Regt. 1st Brig. 11th Div.

Dates

Born: 1778

Died: 1866

Inscription

DEAC/ WM JENKS/ AND/ FAMILY//

Notes

No dates on stone.



Flickr ID: 49933946813

Eastern Cemetery Veterans

Sergeant Zachariah Nowell

Map Location: F-172a

Marker

Type of stone: flat granite

Approximate size: 24 x 12"

Type or description: government issue

Service

Revolutionary War

15th Regt. Mass Cont. Line

Dates

Born: 1751

Died: 1836

Inscription

ZACHARIAH NOWELL/ LIEUT 15 MASS REGT/ REVOLUTIONARY WAR/1751 1836//

Notes

There is also a marble marker for Nowell, set behind it.



20190523_nowell.jpg, 20170601_nowellzachariah.jpg

Flickr ID: 35907207955

Eastern Cemetery Veterans

Zachariah Nowell

Map Location: F-172b

Marker

Type of stone: marble

Approximate size: 13 x 25"

Type or description: government issue

Service

Revolutionary War

Sgt. 15th Mass Regt.

Dates

Born: 1751

Died: 1836

Inscription

ZACHARIAH/ NOWELL/ SGT 15 MASS REGT/ REV WAR//

Notes

There is also a flat granite marker for Nowell, set directly in front of it.



20190523_nowell.jpg, 20170601_nowellzachariah.jpg

Flickr ID: 35907215385

Eastern Cemetery Veterans

Section G

In Order of Plot on Map (no. in parenthesis)

Moody, Lemuel Jr. (1a)	2
Moody, Benjamin (2)	3
Moody, Nathaniel (5)	4
Moody, William (19)	5
Moody, Enoch (22a)	6
Moody, Enoch (22)	7
Tukey, Stephen Jr. (32)	8
Tukey, Stephen (33)	9
Tobey, Samuel (56)	10
Freeman Enoch (111)	11
Baker, Joseph (119)	12
Freeman, Samuel Deane (124)	13
Cobb, William (129a)	14
Briggs, John P. (147)	15

In Order by Last Name

Baker, Joseph (119)	12
Briggs, John P. (147)	15
Cobb, William (129a)	14
Freeman Enoch (111)	11
Freeman, Samuel Deane (124)	13
Moody, Benjamin (2)	3
Moody, Enoch (22)	7
Moody, Enoch (22a)	6
Moody, Lemuel Jr. (1a)	2
Moody, Nathaniel (5)	4
Moody, William (19)	5
Tobey, Samuel (56)	10
Tukey, Stephen (33)	9
Tukey, Stephen Jr. (32)	8

Eastern Cemetery Veterans

Private Lemuel Jr. Moody

Map Location: G-1a

Marker

Type of stone: marble

Approximate size: 13 x 23"

Type or description: government issue

Service

War of 1812

Mass Militia

Dates

Died: 9-12-1855

Age: 63

Inscription

LEMUEL/ MOODY JR/ SERG/ MASS MILITIA/ WAR OF 1812/ 1792/ 1855//

Notes

From Jordan burial book: Son of Benj & Sally.



Flickr ID: 49934520461

Eastern Cemetery Veterans

Private Benjamin Moody

Map Location: G-2

Marker

Type of stone: slate

Approximate size: 19 x 16"

Type or description: urn and willow

Service

Revolutionary War

Dates

Died: 5-8-1816

Age: 63

Inscription

In memory of/ Benjamin Moody/ who died/ May 8, 1816:/ aged 63 years.//



Flickr ID: 49934466096

Eastern Cemetery Veterans

Captain Nathaniel Moody

Map Location: G-5

Marker

Type of stone: slate

Approximate size: 27 x 46"

Type or description: urn and willow

Service

War of 1812

Dates

Died: 5-7-1815

Age: 57

Inscription

In memory of/ Capt. Nath'l Moody/ who departed this/ life May 7, 1815/ AEt. 57./ why should those eyes with
sorrow flow?/ Why heave that unavailing sigh?/ Death gave thy friend the fatal blow,/ And angels wast his
soul on high.//

Notes

Inscription is carved into a large urn shape.



20130721_MoodyNathaniel.jpg

Flickr ID: 34913530375

Eastern Cemetery Veterans

William Moody

Map Location: G-19

Marker

Type of stone: slate

Approximate size: 23 x 34"

Type or description: urn in an oval frame with column borders

Service

Revolutionary War

Dates

Born: 2-16-1756

Died: 2-16-1821

Inscription

SACRED/ to the memory/ of/ MR. WILLIAM MOODY/ born Feb. 16, 1756./ died Feb. 16, 1821./ Edward, son of
William &/ Rachel Moody died at Havana/ Aug. 27, 1823: aged _ years//



20100814moody.william.jpg

Flickr ID: 21478768829

Eastern Cemetery Veterans

Captain Enoch Moody

Map Location: G-22

Marker

Type of stone: marble

Approximate size: 20 x ?"

Type or description: name in relief

Service

War of 1812

Mass Militia

Dates

Born: 1-10-1787

Died: 11-30-1851

Inscription

ENOCH MOODY/ Born/ Jan. 10, 1787/ Died/ Nov. 10, 1851.//

Notes

There is also a footstone inscribed with "E.M." His military marker is set right in front of this one. Repaired by Spirits Alive in 2019. Transcription measurement done only on top part of marker.



Flickr ID: 49934467046

Eastern Cemetery Veterans

Captain Enoch Moody

Map Location: G-22a

Marker

Type of stone: marble

Approximate size: 13 x 27"

Type or description: government issue

Service

War of 1812

Mass Militia

Dates

Born: 1-10-1787

Died: 11-30-1851

Inscription

ENOCH/ MOODY/ CAPT/ MASS MILITIA/ WAR OF 1812/ 1787/ 1851//

Notes

He has a private marble marker directly behind this one as well at G22.



Flickr ID: 49933953288

Eastern Cemetery Veterans

Captain Stephen Tukey, Jr.

Map Location: G-32

Marker

Type of stone: slate

Approximate size: 22 x 28"

Type or description: urn and willow

Service

War of 1812

Dates

Died: 9-20-1819

Age: 29

Inscription

Sacred to the memory of/ Capt. Stephen Tukey Junr./ son of Mr. Stephen &/ Mrs. Hannah Tukey,/ who died
Sept. 20, 1819/ in the 29th year of his age.//

Notes



Flickr ID: 49934483326

Eastern Cemetery Veterans

Sergeant Stephen Tukey

Map Location: G-33

Marker

Type of stone: slate

Approximate size: 23 x 25"

Type or description: urn and willow

Service

Revolutionary War

Dates

Died: 7-8-1826

Age: 72

Inscription

In memory of/ Stephen Tukey,/ died July 8, 1826./ AEt. 79./ Also/ his son Henry Tukey,/ died in Batavia/ Oct. 3,
1821/ Aet. 26//



20100724_tukeystephen.jpg

Flickr ID: 34070425744

Eastern Cemetery Veterans

Samuel Tobey

Map Location: G-56

Marker

Type of stone: slate

Approximate size: 11 x 38"

Type or description: urn and willow

Service

Revolutionary War

Dates

Died: 4-14-1822

Age: 72

Inscription

SACRED/ to the memory of/ MR. SAMUEL TOBEY/ who died/ April 14, 1822:/ AEt. 72./ His trust was in God.//



Flickr ID: 49934480846

Eastern Cemetery Veterans

Enoch Freeman

Map Location: G-111

Marker

Type of stone: slate

Approximate size: 26 x 32"

Type or description: urn and willow with columns

Service

Revolutionary War

Committee

Dates

Born: 5-19-1706

Died: 9-2-1788

Inscription

This stone is erected to the memory/ of the late Honorable/ Enoch Freeman Esq./ who died Sept. 2d 1788: aged 82 years./ His Wife lies near, and four Children/ S. 17° W. 4 or 5 Rods from this Grave./ Although a man live many Years the time of/ his departure will at length arrive./ It is appointed unto all men once to die./ Great God is this our certain doom,/ Must we submit to death's proud sway"/ Then e'er we dwell in the Dark Tomb, Fit us for Realms of endless day.//

Notes



Flickr ID: 37723893481

Eastern Cemetery Veterans

Lieutenant Joseph Baker

Map Location: G-119

Marker

Type of stone: marble

Approximate size: 23 x 44"

Type or description: rounded tympanum, sloped shoulders

Service

War of 1812

Dates

Died: 7-20-1817

Age: 68

Inscription

Prepare to meet thy/ GOD/ SACRED/ to the memory/ of/ MR. JOSEPH BAKER/ who died/ July 20, 18_/
AEt. _/ _//

Notes



Flickr ID: 49933857968

Eastern Cemetery Veterans

Samuel Deane Freeman

Map Location: G-124

Marker

Type of stone: marble

Approximate size: 22 x 14"

Type or description: broken, missing top

Service

War of 1812

2nd Prov. Congress

Dates

Died: 9-17-1831

Age: 50

Inscription

Samuel Freeman d 17 Sep 1831 ae: 50y.

Notes

Info in inscription from Jordan burial book.



Flickr ID: 49934755657

Eastern Cemetery Veterans

Sergeant William Cobb

Map Location: G-129a

Marker

Type of stone: flat granite

Approximate size: 24 x 12"

Type or description: government issue

Service

Revolutionary War

31 Mass Regt.

Dates

Born: 1754

Died: 11-7-1802

Age: 51

Inscription

WILLIAM COBB/ SERG 31 MASS REGT/ REVOLUTIONARY WAR/ 1751 1802//



Flickr ID: 49934419521

Eastern Cemetery Veterans

Doctor John P. Briggs

Map Location: G-147

Marker

Type of stone: marble

Approximate size: 23 x 36"

Type or description:

Service

War of 1812

Dates

Died: 7-26-1838

Age: 46

Inscription

Dr. John P. Briggs/ DIED/ July 28, 1858/ AE. 16./ _/ HENRY H./ son of Dr. John P. & Dorn F. Briggs/ DIED/ May 16, 1838: AE. 20 mos.//

Notes

Ron Romano researched (paper on website) and organized a ceremony for this veteran. He appeared on WAMC radio to explain Dr. Briggs's role and his importance in history. Historian Discusses Battleship Saratoga Physician's Role During Battle of Plattsburgh, WAMC radio, Pat Bradley.



Flickr ID: 51357149967

Eastern Cemetery Veterans

Section H

In Order of Plot on Map (no. in parenthesis)

Blyth, Samuel (7) <i>British</i>	2
Burrows, William (8)	3
Waters, Kervin (9)	4
Wadsworth, Henry (13).....	5
Chase, John W. (15a).....	6
Chase, John W. (21).....	7
Owen, Ebenezer (44).....	8
Hall, Stephen (57).....	9
Bean, John (100a).....	10
Lancaster, Sewell (108)	11
[unknown], Andrew (133a)	12
Gooding, Richard (141)	13
Noyes, Stephen Jr. (146a)	14
Peters, William B. (160).....	15
McLellan, William (181)	16

In Order by Last Name

[unknown], Andrew (133a).....	12
Bean, John (100a)	10
Blyth, Samuel (7) <i>British</i>	2
Burrows, William (8)	3
Chase, John W. (15a)	6
Chase, John W. (21)	7
Gooding, Richard (141)	13
Hall, Stephen (57)	9
Lancaster, Sewell (108).....	11
McLellan, William (181)	16
Noyes, Stephen Jr. (146a)	14
Owen, Ebenezer (44)	8
Peters, William B. (160)	15
Wadsworth, Henry (13)	5
Waters, Kervin (9).....	4

Eastern Cemetery Veterans

Captain Samuel Blyth (*British*)

Map Location: H-7

Marker

Type of stone: marble

Approximate size: 73 x 33 x 32"

Type or description: brick box

Service

War of 1812

British Navy, Captain of the Brig Boxer

Dates

Died: 9-5-1813

Age: 29

Inscription

In Memory/ of/ Captain Samuel Blyth/ Late Commander/ of/ His Britannic Majesty's Brig Boxer./ He nobly fell/ on the 5th day of September 1813./ In action/ With the U.S. Brig Enterprise./ In life Honourable!/ In death glorious!/ His country will long deplore one of her bravest Sons/ His friends long lament one of the best of Men/ AEt. 29/ The surviving officers of his crew offer this/ feeble tribute of admiration and respect.//

Notes

Spirits Alive web page explains the importance of these tombs: The Captains of the Boxer and the Enterprise.



Flickr ID: 21478229928

Eastern Cemetery Veterans

Captain William Burrows

Map Location: H-8

Marker

Type of stone: marble

Approximate size: 73 x 33 x 32"

Type or description: brick box

Service

War of 1812

Commander, USS Enterprise

Dates

Died: 9-5-1813

Age: 28

Inscription

Beneath this stone/ moulders/ the body/ of/ CAPTAIN WILLIAM BURROWES/ Late Commander/ of the/ United States Brig Enterprise/ who was mortally wounded/ on the 5th of Sept. 1813./ in an action which contributed/ to increase the fame of/ American valor by capturing/ His Britannic Majesty's/ Brig Boxer/ after a severe contest of/ forty-five minutes/ AEt. 28./ A passing stranger has erected this/ memorial of respect to the memory of/ a Patriot, who in the hour of Peril,/ obeyed the loud summons of an injured/ country, and who gallantly met,/ fought and conquered/ the foeman.//

Notes

Spirits Alive web page explains the importance of these tombs: The Captains of the Boxer and the Enterprise.



Flickr ID: 48004259041

Eastern Cemetery Veterans

Lieutenant Kervin Waters

Map Location: H-9

Marker

Type of stone: marble

Approximate size: 73 x 29 x 32"

Type or description: brick box

Service

War of 1812

U.S. Navy, Midshipman, USS Enterprise

Dates

Died: 9-15-1815

Age: 18

Inscription

Beneath this stone/ by the side of his Gallant Commander/ rest the remains of/ LIEUT. KERVIN WATERS/ a native of Georgetown, District of/ Columbia, who received a mortal/ wound, Sept. 5, 1813/ while a Midshipman on board the/ U.S. Brig Enterprise/ in an action with His B.M. Brig Boxer/ which terminated in the capture/ of the latter./ He languished in severe pain/ which he endured with fortitude/ until Sept. 25, 1813/ when he died with Christian/ calmness of resignation/ Aged 18/ The young men of Portland/ erect this stone/ as a testimony of their respect/ For his valor and virtues.//

Notes

Spirits Alive web page explains the importance of these tombs: The Captains of the Boxer and the Enterprise.



Flickr ID: 48004259041

Eastern Cemetery Veterans

Lieutenant Henry Wadsworth

Map Location: H-13

Marker

Type of stone: marble

Approximate size: 28.5 x 62"

Type or description: monument

Service

Barbary Wars

U.S. Navy, Barbary War, Tripoli, USS Intrepid

Dates

Died: 9-3-1804

Age: 20

Inscription

South Side. In memory of Henry Wadsworth, son of Peleg Wadsworth, Esq., Lieut. in U. S. Navy, who fell before the walls of Tripoli, on the evening of the 4th Sept. 1804, in the 20th year of his age, by the explosion of a Fireship, which he with others gallantly conducted against the enemy; determined at once, they prefer death and the destruction of the enemy, to captivity and torturing slavery.—[Com. Preble's letter.]

West side. Capt. Richard Somers, Lieut. Henry Wadsworth, Lieut. Joseph Israel, and ten brave seamen volunteers, were the devoted band.

East side. "An honor to his country, and an example to all excellent youth.—["Resolve of Congress.]

North side. My country calls!/ This world adieu!/ I have one life./ That life I give for you.//

Notes

NEGS vol 8, 1854, *Inscriptions Copied from Tombstones in the Old Burying Ground at Portland, Maine*

[Communicated by W. G. Brooks, Esq., Boston.] Spirits Alive website has a page on him and his monument: Wadsworth Monument Repair.



Flickr ID: 21655410602/

Eastern Cemetery Veterans

Ensign John W. Chase

Map Location: H-15a

Marker

Type of stone: marble

Approximate size: 13 x 29"

Type or description: government issue

Service

War of 1812

Mass Militia

Dates

Born: 1790

Died: 5-7-1819

Age: 29

Inscription

JOHN W/ CHASE/ ENSIGN/ MASS MILITIA/ WAR OF 1812/ 1790/ 1819//

Notes

He has a broken private stone at H21 with his wife Nancy and son Benjamin.



Flickr ID: 28660857198

Eastern Cemetery Veterans

Ensign John W. Chase

Map Location: H-21

Marker

Type of stone: marble

Approximate size: 23 x 17"

Type or description: broken, missing top

Service

War of 1812

Mass Militia

Dates

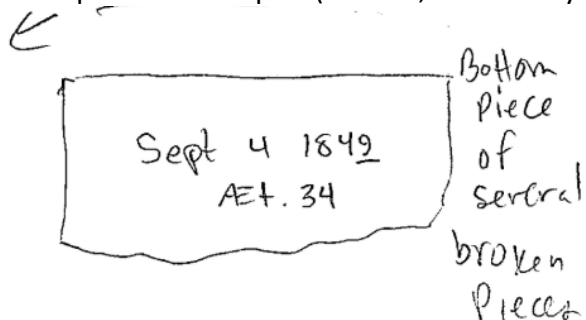
Born: 1790

Died: 5-7-1819

Age: 29

Notes

He also has a government marker at H15a. Sketch from transcription form shows the bottom of the broken stone placed in this plot (for him, wife Nancy and son Benjamin) with his son's information only.



[no photo]

Eastern Cemetery Veterans

Private Ebenezer Owen

Map Location: H-44

Marker

Type of stone: slate

Approximate size: 24 x 33"

Type or description: urn and willow

Service

Revolutionary War

Dates

Died: 8-26-1817

Age: 79

Inscription

In memory of/ MR. EBENEZER OWEN/ died Aug 26, 1817./ AEt.79.//



20190523_owen.jpg

Flickr ID: 48004266081

Eastern Cemetery Veterans

Major Reverend Stephen Hall

Map Location: H-57

Marker

Type of stone: slate

Approximate size: 22 x 32"

Type or description: urn and willow next to large marble monument

Service

Revolutionary War

Dates

Born: 5-28-1743

Died: 9-13-1794

Age: 81

Inscription

In memory of/ Stephen Hall, Esq./ died Sept. 13, 1794./ AEt. 51./ O born for noble ends! Dare to be wise,/ 'Tis not e'en now too late, assert thy dawn./ Rugged the path conducting to the skies,/ But the fair prize is an unmortal fame.//

Notes

Set within Hall family plot with monument.



20190523_hallstephenesq.jpg

Flickr ID: 48004262876

Eastern Cemetery Veterans

John Bean

Map Location: H-100a

Marker

Type of stone: marble

Approximate size: 12 x 21"

Type or description: shield, government issue

Service

War of 1812

Nichols Regt.

Dates

Died: 12-18-1822

Age: 40

Inscription

JOHN BEAN/ NICHOLS' REGT/ WAR OF 1812/ 1782/ 1822//



Flickr ID: 28660859198

Eastern Cemetery Veterans

Major Sewell Lancaster

Map Location: H-108

Marker

Type of stone: marble

Approximate size: 20 x 40"

Type or description: eroded

Service

Revolutionary War

Dates

Died: 12-24-1812

Age: 34

Inscription

MAJ. SEWALL LANCASTER/ died/ Dec. 24, 18_/ AEt. _//



20180523_sewelllancaster

Flickr ID: 48004268591

Eastern Cemetery Veterans

Andrew

Map Location: H-133a

Marker

Type of stone: marble

Approximate size: 10 x 11"

Type or description: shield

Service

Unknown

Dates

Died: December

Inscription

ANDREW/ _ of/ _/ DIED/ December _ 186_//

Notes

Could this be Andrew Quick? Only Andrew who died in December in EC that is not accounted for. Not sure this is a military stone. Perhaps a cleaning will help solve the mystery.



20180523_andrew_SecH.jpg

Flickr ID: 40726019130

Eastern Cemetery Veterans

Richard Gooding

Map Location: H-141

Marker

Type of stone: marble

Approximate size: 19 x 40"

Type or description: eroded

Service

Revolutionary War

Dates

Died: 7-30-1831

Age: 80y 5m

Inscription

In memory of/ MR. RICHARD GOODING/ who died/ July 30, 1814/ Aged 80 yrs _ mos.//

Notes

Inside family plot posts with wife, Dorcas, to the south.



20180523_richardgooding

Flickr ID: 28660862378

Eastern Cemetery Veterans

Stephen Jr. Noyes

Map Location: H-146a

Marker

Type of stone: marble

Approximate size: 16 x 21"

Type or description: newly reset on base

Service

Civil War

10th Regt. Maine Inf Co. B

Dates

Died: 10-18-1901

Age: 71y 6m

Inscription

STEPHEN NOYES, JR/ DIED/ Oct. 18, 1901./ AEt. 71.//

Notes

Listed in Jordan burial book at H147d. Reset and cleaned by Spirits Alive.



20190523_noyesS.jpg

Flickr ID: 34913517715

Eastern Cemetery Veterans

William B. Peters

Map Location: H-160

Marker

Type of stone: slate

Approximate size: 21 x 39"

Type or description: urn and willow

Service

War of 1812

Dates

Died: 10-30-1837

Age: 62

Inscription

SACRED/ to the memory of/ WILLIAM B. PETERS/ who died/ Oct. 3, 1837/ AEt. 62./ An honest man is the
noblest/ work of God//



Flickr ID: 49934007573

Eastern Cemetery Veterans

Captain William McLellan

Map Location: H-181

Marker

Type of stone: slate

Approximate size: 18 x 27"

Type or description:

Service

Revolutionary War

Dates

Died: 7-28-1813

Age: 79

Inscription

In memory of/ CAPT. WM. MCCLELLAN,/ DIED/ July 28, 1815,/ AEt. 79./ Also his son/ GEORGE MCCLELLAN/
Died in Surinam,/ Feb. 22, 18_/_/ AEt. 15.//

Notes

From Stephen Watson transcription: In memory of Capt. William McLellan, died July 28, 1813, Aet. 79. Also his son, George McLellan, died in Sarinam, Feb. 22, 1801, A.E. 19.



20180523_williammclellan.jpg

Flickr ID: 48004264771

Eastern Cemetery Veterans

Section I

In Order of Plot on Map (no. in parenthesis)

Cushing, Loring (15)	2
Hobby, John (67a)	3
Cammett, Dudley (78)	4
Fernald, Anthony (88)	5
Adams, Benjamin (105)	6
Deane, Jonathan (116)	7
Paine, Thomas (179)	8
Paine, Thomas (180a)	9
Green, Daniel (189)	10
Shaw, Nathaniel (198)	11

In Order by Last Name

Adams, Benjamin (105)	6
Cammett, Dudley (78)	4
Cushing, Loring (15)	2
Deane, Jonathan (116)	7
Fernald, Anthony (88)	5
Green, Daniel (189)	10
Hobby, John (67a)	3
Paine, Thomas (179)	8
Paine, Thomas (180a)	9
Shaw, Nathaniel (198)	11

Eastern Cemetery Veterans

Loring Cushing

Map Location: I-15

Marker

Type of stone: marble

Approximate size: 23 x 48"

Type or description: name in relief, point at top

Service

Revolutionary War

Dates

Died: 7-1-1820

Age: 67

Inscription

LORING CUSHING/ died APR. _ 1820/ AEt. 67/ LYDIA, his widow/ died Dec. _, 1833/ AEt. _/ MARY H. CUSHING/
died Feb. _18_/ JACOB CUSHING/ Died at Sea Feb. _//



Flickr ID: 48004229583

Eastern Cemetery Veterans

Captain John Hobby

Map Location: I-67a

Marker

Type of stone: flat granite

Approximate size: 24 x 12"

Type or description: government issue

Service

Revolutionary War

Capt. 3 Mass Regt.

Dates

Died: 5-4-1802

Age: 52

Inscription

JOHN HOBBY/ CAPT 3 MASS REGIMENT/ REV WAR/ 1749 1802//



20190523_hobby.jpg

Flickr ID: 48004233443

Eastern Cemetery Veterans

Dudley Cammett

Map Location: I-78

Marker

Type of stone: slate

Approximate size: 21 x 35"

Type or description: urn and willow

Service

Revolutionary War

Dates

Died: 6-21-1819

Age: 70

Inscription

In memory of/ MR. DUDLEY CAMMETT/ who died/ June 21, 1819:/ AEt. 70.//



Flickr ID: 48004258721

Eastern Cemetery Veterans

Anthony Fernald

Map Location: I-88

Marker

Type of stone: marble

Approximate size: 23 x 36"

Type or description: fallen and eroded

Service

War of 1812

Dates

Died: 5-29-1843

Age: 73

Inscription

ANTHONY FERNALD/ Died/ May 29, 1863/ AEt. 73//



Flickr ID: 48004232053

Eastern Cemetery Veterans

Benjamin Adams

Map Location: I-105

Marker

Type of stone: slate

Approximate size: unknown

Type or description: broken, urn

Service

Revolutionary War

Dates

Died: 16-18-1805

Age: 60

Inscription

MR/ BENJAMIN ADAMS/ died June _ 1805./ AEt. 60//



[photo from Find a Grave]

Eastern Cemetery Veterans

Jonathan Deane

Map Location: I-116

Marker

Type of stone: slate

Approximate size: 29 x 36"

Type or description: urn and willow with column border

Service

Revolutionary War

Dates

Died: 8-2-1822

Age: 70

Inscription

Sacred to the memory of/ Mr. Jonathan Deane,/ died Aug. 2, 1822./ AEt. 70./ Having passed the vissitudes of a changing/ world, he has arriv'd where the weary rest/ & the wicked cease from troubling.//



Flickr ID: 48004260056

Eastern Cemetery Veterans

Thomas Paine

Map Location: I-179

Marker

Type of stone: marble ledger

Approximate size: 34 x 70"

Type or description: sandstone base

Service

Revolutionary War

31 Mass Inf.

Dates

Born: 1735

Died: 1-24-1802

Age: 77

Inscription

Sacred/ to the memory of/ THOMAS PAINE ESQ/ Former of the County/ of Barnstable/ who died in this town/
Jan 24 AD 1802./ Aged 77 _/ Toward his creator he exercised/meek & fervent piety/ to his fellow he _/
Benevolence & _/ As a relative & friend he _/ _ceedingly dear to all _/ _/ This stone is place here/
His bereaved
children/
from motives of/ affection & filial/ regard.//

Notes

At the head of this marker is his military marker at I180a.



20180523_thomaspaine.jpg and 20190523_paine.jpg

Flickr ID: 24059413458

Eastern Cemetery Veterans

Thomas Paine

Map Location: I-180a

Marker

Type of stone: flat granite

Approximate size: 24 x 12"

Type or description: government issue

Service

Revolutionary War

31 Mass Inf.

Dates

Born: 1735

Died: 1-24-1802

Age: 77

Inscription

THOMAS PAINE/ 31 MASS INF/ REVOLUTIONARY WAR/ 1725 1802//

Notes

At the head of this marker is his private marker at I-180a.



20180523_thomaspaine.jpg and 20190523_paine.jpg

Flickr ID: 48004266981

Eastern Cemetery Veterans

Corporal Daniel Green

Map Location: I-189

Marker

Type of stone: slate

Approximate size: 18 x 23"

Type or description: tympanum broken off, corner fan border

Service

Revolutionary War

Dates

Died: 1-20-1833

Age: 78

Inscription

In memory of/ DANIEL GREEN,/ who died/ Jan. 20, 1833/ AEt. 78//



20190523_green.jpg

Flickr ID: 48004232798

Eastern Cemetery Veterans

Corporal Nathaniel Shaw

Map Location: I-198

Marker

Type of stone: slate

Approximate size: 22 x 42"

Type or description: urn and willow

Service

Revolutionary War

Dates

Died: 8-16-1831

Age: 71

Inscription

In memory of/ NATHANIEL SHAW,/ who died/ Aug. 16, 1831/ AEt. 74./ An honest man is the noblest work of God.//



20190523_shaw.jpg

Flickr ID: 48004237598

Eastern Cemetery Veterans

Section J

In Order of Plot on Map (no. in parenthesis)

Shaw, William (5)	2
Jordan, James (12)	3
Storer, Woodbury (27)	4
Thomas, Peter (42)	5
Burnham, John (91)	6
Hossack, Charles (98)	7
Work, John (204)	8
Dean, George W. (206)	9

In Order by Last Name

Burnham, John (91)	6
Dean, George W. (206)	9
Hossack, Charles (98)	7
Jordan, James (12)	3
Shaw, William (5)	2
Storer, Woodbury (27)	4
Thomas, Peter (42)	5
Work, John (204)	8

Eastern Cemetery Veterans

William Shaw

Map Location: J-5

Marker

Type of stone: none

Service

Civil War

Civil War: 29th Reg. Maine Inf. Co. E.

Dates

Died: 9-24-1875

Age: 55

Inscription

Shaw, William H d 24 Sep 1875 ae: 55y. Civ/War: 29th Reg Maine Inf Co. E.

Notes

No stone and no transcription form. Inscription information from Jordan burial book.

Eastern Cemetery Veterans

Corporal James Jordan

Map Location: J-12

Marker

Type of stone: marble

Approximate size: 25 x 13"

Type or description: broken, missing top

Service

Revolutionary War

Revolutionary War: Cpl.

Dates

Died: 9-8-1820

Age: 67

Inscription

Jordan, James d 8 Sep 1820 ae: 67y. Revolutionary War: Cpl.

Notes

No inscription left on the marker for James, just his wife. Inscription information from Jordan burial book.



Flickr ID: 49934512441

Eastern Cemetery Veterans

Private Woodbury Storer

Map Location: J-27

Marker

Type of stone: marble

Approximate size: 17 x 20"

Type or description: unique shape

Service

War of 1812

Dates

Born: 7-12-1783

Died: 6-24-1860

Inscription

WOODBURY STORER/ BORN/ July 12, 1783/ DIED/ June 24, 1860.//

Notes

Cleaned and reset by Spirits Alive.



20191022_storerwoodbury.jpg

Flickr ID: 49042983502

Eastern Cemetery Veterans

Private Peter Thomas

Map Location: J-42

Marker

Type of stone: slate

Approximate size: 19 x 25"

Type or description: winged death's head, broken off

Service

Revolutionary War

Dates

Died: 8-18-1797

Inscription

In memory of/ MR. PETER THOMAS/ who departed this life/ Aug. 18, 1797/ Aged 51 years/ & 7 months//

Notes

From Stephen Watson transcription: In memory of Mr. Peter Thomas, who departed this life Aug't 18th, 1797, aged 51 yrs.



Flickr ID: 49934827377

Eastern Cemetery Veterans

John Burnham

Map Location: J-91

Marker

Type of stone: slate

Approximate size: 11 x 16"

Type or description: foot only

Service

Revolutionary War

Dates

Died: 7-29-1798

Age: 60

Inscription

Burnham, John d 29 July 1798 ae: 60y. Revolutionary War.

Notes

Footstone inscription: Mr./ J. Burnham/ 1798.//. From Stephen Watson transcription (likely original marker): In memory of Mr. John Burnham, who died July 29, 1798, aet. 60. Farewell my friends, dry up your tears, I must lie here till Christ Appears. Inscription information from Jordan burial book.



Flickr ID: 49934526611

Eastern Cemetery Veterans

Private Charles Hossack

Map Location: J-98

Marker

Type of stone: marble

Approximate size: 11 x 7"

Type or description: footstone

Service

Revolutionary War

Dates

Died: 10-9-1807

Age: 52

Inscription

Hossack, Charles d 9 Oct 1807 ae: 52y. Revolutionary War.

Notes

Marker is illegible. Footstone inscribed with "C H." Inscription information from Jordan burial book.



Flickr ID: 49934833742

Eastern Cemetery Veterans

John Work

Map Location: J-204

Marker

Type of stone: marble

Approximate size: 10 x 17"

Type or description: shield; government issue, eroded

Service

Civil War

32nd Maine Inf. Co. C

Dates

Died: 10-22-1873

Age: 40

Inscription

JOHN W_ / ING//

Notes

Military information from Jordan burial book.



Flickr ID: 49934029833

Eastern Cemetery Veterans

Private George W. Dean

Map Location: J-206

Marker

Type of stone: marble

Approximate size: 33 x 30"

Type or description: double on base

Service

Civil War

15th Regt. Maine Inf. Co. E

Dates

Died: 1-12-1890

Age: 58

Inscription

GEORGE DEAN/ DIED/ Jan 12, 1890/ AE. 58 yrs./ FANNIE/ his wife/ Died Dec. 29, 1893/ AE. 54 yrs.//

Notes

Shares base with wife.



Flickr ID: 41632568945

Eastern Cemetery Veterans

Section K

In Order of Plot on Map (no. in parenthesis)

Lloyd, William (13) <i>British</i>	2
Bailey, William H. (26).....	3
Chase, John W. (36).....	4
Lowell, John (46)	5
Lowell, Enoch (49).....	6
Lowell, Abner (52).....	7
Joy, Benjamin (83).....	8
Rackleff, Nelson (98a)	9
Horton, Rufus (180a).....	10

In Order by Last Name

Bailey, William H. (26)	3
Chase, John W. (36)	4
Horton, Rufus (180a)	10
Joy, Benjamin (83)	8
Lloyd, William (13) <i>British</i>	2
Lowell, Abner (52).....	7
Lowell, Enoch (49).....	6
Lowell, John (46).....	5
Rackleff, Nelson (98a).....	9

Eastern Cemetery Veterans

Lieutenant William Lloyd (*British*)

Map Location: K-13

Marker

Type of stone: slate

Approximate size: 25x28

Type or description: urn and willow with column border

Service

British Navy

Dates

Died: 3-24-1819

Age: 23

Inscription

In memory of/ LIEUT. WILLIAM R. LLOYD/ of the British Navy,/ died March 24, 1819:/ aged 23 years/ a native of/ Plymouth in England./ He came to This Country for his health:/ but it was The will of providence, that/ he should here finish his mortal career,/ "By strangers honoured & by strangers mourn'd."//

Notes

Also, footstone with "Lieut."



Flickr ID: 51036127637

Eastern Cemetery Veterans

Private William H. Bailey

Map Location: K-26

Marker

Type of stone: slate

Approximate size: 7"

Type or description: nub

Service

Civil War

4th Regt. Maine Inf. Co. G

Dates

Died: 11-19-1855

Age: 55

Inscription

Bailey, William H. Civil War: 4th Reg. Maine Inf., Co. G.

Notes

Inscription information from Jordan burial book. Dates from vital record. There is no inscription left on stone. Sketch from transcription form.

19. Inscription: Record below exactly as it looks on the stone—if you're unable to read a part, enter an asterisk. If you think there is carving on the stone, enter an asterisk. If you think there is carving on the stone, enter an asterisk. If you think there is carving on the stone, enter an asterisk.

just a nub



[no photo]

Eastern Cemetery Veterans

Sergeant John W. Chase

Map Location: K36

Marker

Type of stone: marble

Approximate size: 22 x 33"

Type or description: pinned base

Service

Civil War

13th Regt. Maine Inf. Co. B

Dates

Died: 10-9-1881

Age: 72

Inscription

CAPT./ JOHN W. CHASE/ DIED/ Oct. 9, 1881, AEt. 72.//

Notes

Shares base with wife's marker. Conserved by Joe Ferrannini and Spirits Alive.



Flickr ID: 49042998487

Eastern Cemetery Veterans

Captain John Lowell

Map Location: K46

Marker

Type of stone: slate

Approximate size: 26 x 38"

Type or description: urn and willow

Service

War of 1812

Dates

Died: 6-18-1825

Age: 39

Inscription

In memory of/ Capt. John Lowell,/ died June 18, 1825/ AEt. 39/ From the home, which thy presence has so long has endear'd/ Where thy smiles were belov'd, and thy worth was rever'd,/ To the last earthly home, thou hast journey'd in haste:/ As husband and father, by thy memory blest,/ And sacred be the spot where thy head rest.//

Notes

Killed while building navigation monument on Stage Island at the mouth of the Saco River.



Flickr ID: 49934824122

Eastern Cemetery Veterans

Enoch Lowell

Map Location: K49

Marker

Type of stone: slate

Approximate size: 24 x 30"

Type or description: urn and willow, half-circle borders

Service

Revolutionary War

Dates

Died: 7-11-1842

Age: 66

Inscription

In memory of/ MR. ENOCH LOWELL/ who died/ July 11, 1832,/ AEt.66./ Drowned in his passage from/
Mortanzas to Boston,/ May 28, 1833,/ JOSEPH LOWELL/ AEt, 33./

Notes



Flickr ID: 49934003413

Eastern Cemetery Veterans

Captain Abner Lowell

Map Location: K52

Marker

Type of stone: slate

Approximate size: 24 x 27"

Type or description: urn and willow, half-circle borders

Service

Revolutionary War

Dates

Died: 9-30-1828

Age: 88

Inscription

In memory of/ CAPT. Abner Lowell/ who died Sept. 30, 1828/ AEt. 88.//

Notes

He was commissioned as captain in the War of the Revolution, and served in defense of his native city, Portland, Maine.



Flickr ID: 49934834167

Eastern Cemetery Veterans

Benjamin Joy

Map Location: K83

Marker

Type of stone: marble

Approximate size: 12 x 25"

Type or description: broken, eroded, fallen

Service

War of 1812

Dates

Died: 7-4-1824

Age: 34


Inscription

Joy, Benjamin d 4 July 1824 ae: 34y.

Notes

Sketch from transcription form. Inscription information from Jordan burial book.

19. Inscription: Record below exactly as it looks on the stone—if you're unable to carving before the part you can read, enter an asterisk. If you think there is carving a inscription using correct capitalization.



[no photo]

Eastern Cemetery Veterans

Nelson Rackleff

Map Location: K-98a

Marker

Type of stone: marble

Approximate size: 13 x 21"

Type or description: government issue

Service

War of 1812

Mass Militia

Dates

Born: 1786

Died: 1-1-1855

Age: 26

Inscription

NELSON/ RACKLEFF/ MASS MILITIA/ WAR OF 1812/ 1786 1855//



Flickr ID: 49934025583

Eastern Cemetery Veterans

Sergeant Major Rufus Horton

Map Location: K180a

Marker

Type of stone: flat granite

Approximate size: 22 x 12"

Type or description: government issue

Service

War of 1812

Cont. Line

Dates

Died: 9-6-1840

Age: 81

Inscription

RUFUS HORTON/ SERG MAJ/ CONTINENTAL LINE/ REVOLUTIONARY WAR/ 1759 1840//



Flickr ID: 50728573012

Eastern Cemetery Veterans

Section L

In Order of Plot on Map (no. in parenthesis)

Smith, John (5)	2
Smith, John (24a)	3
Long, Alonzo E. (41).....	4

In Order by Last Name

Long, Alonzo E. (41)	4
Smith, John (24a)	3
Smith, John (5)	2

Eastern Cemetery Veterans

John Smith

Map Location: L5

Marker

Type of stone: slate

Approximate size: 20 x 32"

Type or description: urn and willow

Service

War of 1812

Mass Militia

Dates

Died: 6-7-1821

Inscription

In memory of/ John Smith/ who died/ June 7, 1821/ AEt. 63//

Notes

He also has a military marker at L24a. Inscription from Jordan burial book that lists him as African American.



Flickr ID: 49934846437

Eastern Cemetery Veterans

John Smith

Map Location: L24a

Marker

Type of stone: marble

Approximate size: 13 x 24"

Type or description: government issue

Service

War of 1812

Mass Militia

Dates

Born: 1756

Died: 1821

Inscription

JOHN/ SMITH/ MASS MILITIA/ WAR OF 1812/ 1756/ 1821//

Notes

He also has a private marker at L5. Inscription from Jordan burial book that lists him as African American.



20180523_johnsmith.jpg

Flickr ID: 28660855558

Eastern Cemetery Veterans

Alonzo E. Long

Map Location: L41

Marker

Type of stone: marble

Approximate size: 13 x 19"

Type or description: shield, government issue

Service

Civil War

25th Regt. Maine Inf. Co. B

Dates

Died: 10-16-1864

Age: 31

Inscription

ALONZO E LONG/ CO B/ 25 MAINE INF/ 1833/ 1864//

Notes

Transcribed as L40a.



20180523_alonzoElong.jpg

Flickr ID: 28660854608